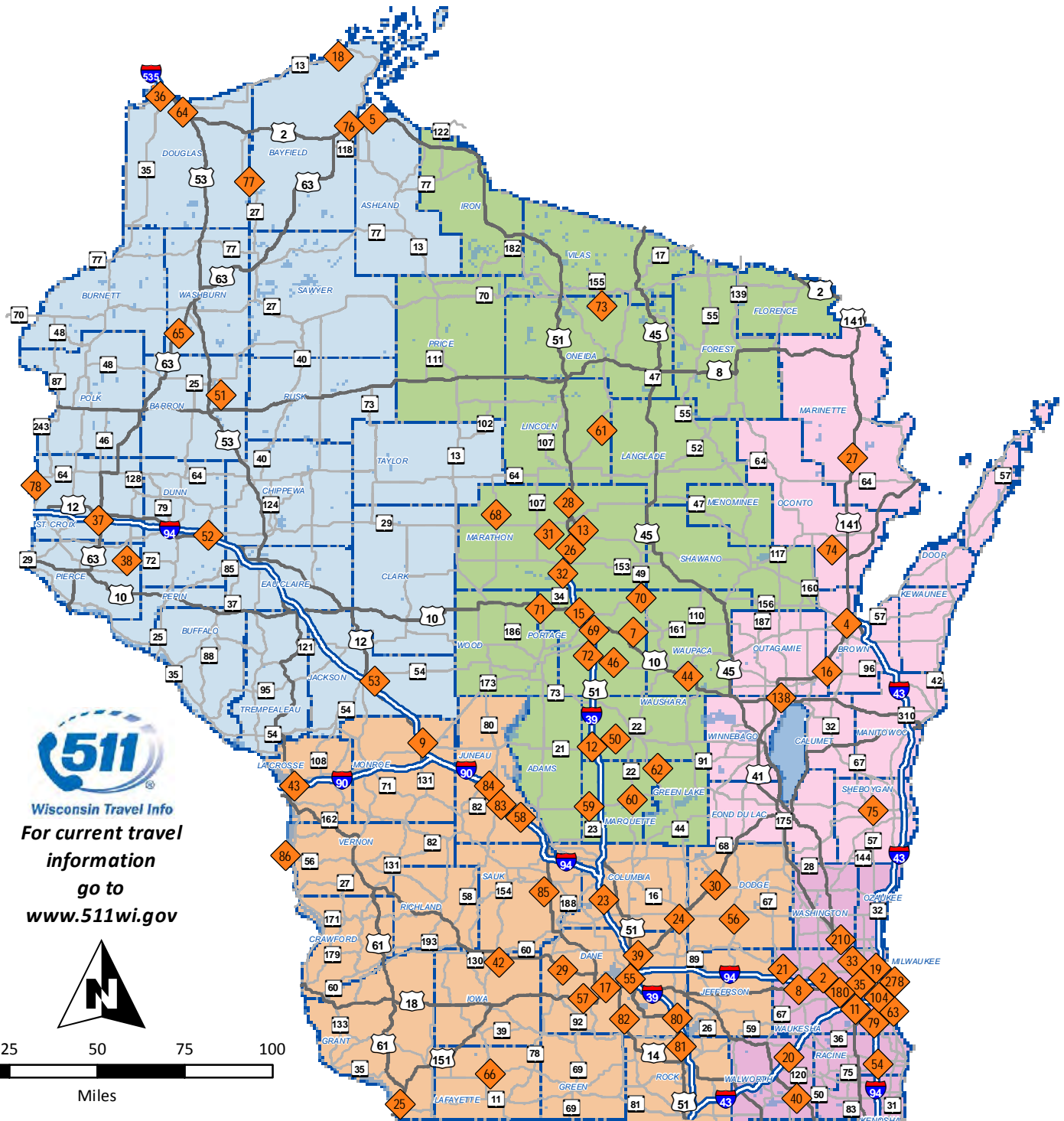


Work Zone and Detour Map Statewide

April 2015



Updated: April 15, 2015

Date Source: This map is based on information available in the Wisconsin Lane Closure System on the date generated. The estimated completion date is only a guideline for the project. Any number of complications can push back this date. Examples include, but are not limited to: severe weather, forest/prairie fires, discovery of endangered species, unearthing archeological relics, contractors unable to fulfill their obligation, previously unknown environmental hazards and construction accidents. This is not a complete list, but shows some of the many possibilities that can delay completion of a construction project.

This data was created for use by the Wisconsin Department of Transportation (WisDOT). Any other use or recompilation of the information, while not prohibited, is the sole responsibility of the user. WisDOT expressly disclaims all liability regarding fitness of the use of the information for other than WisDOT business. No liability, either expressed or implied, is assumed by WisDOT, or their employees, for the accuracy of the data delineated herein.

MAP ID	REGION	COUNTY	HIGHWAY	DESCRIPTION	START DATE	END DATE
59	NC	ADAMS/MARQUETTE	WIS 23/WIS 82	<p>WIS 23 EB -MOVING LANE CLOSURE (16' LANE WIDTH RESTRICTION): WIS 82 EB TO COUNTY B, 4/13/15 TO 4/24/15, FROM 7:00 AM TO 3:00 PM</p> <p>WIS 23 WB -MOVING LANE CLOSURE (16' LANE WIDTH RESTRICTION): COUNTY B TO WIS 82 EB, 4/13/15 TO 4/24/15, FROM 7:00 AM TO 3:00 PM</p> <p>WIS 82 EB -MOVING LANE CLOSURE (16' LANE WIDTH RESTRICTION): ADAMS - MARQUETTE CO LINE TO US 51 NB, 4/13/15 TO 4/24/15, FROM 7:00 AM TO 3:00 PM -SINGLE LANE CLOSED (11' LANE WIDTH RESTRICTION): WIS 13 NB TO ADAMS - MARQUETTE CO LINE, 4/22/15 TO 5/1/15, FROM 7:00 AM TO 5:00 PM</p> <p>WIS 82 WB -MOVING LANE CLOSURE (16' LANE WIDTH RESTRICTION): US 51 NB TO ADAMS - MARQUETTE CO LINE, 4/13/15 TO 4/24/15, FROM 7:00 AM TO 3:00 PM</p>	Monday, April 13, 2015	Friday, May 01, 2015
5	NW	ASHLAND	US 2	<p>US 2 EB -FULL CLOSURE: INDUSTRIAL PARK RD TO SUM RD, 4/27/15 TO 5/29/15 **DETOUR: FROM US 2 EB - SOUTH ON INDUSTRIAL PARK RD TO TOLL RD -</p>	Monday, April 27, 2015	Friday, May 29, 2015

				<p>EAST ON TOLL RD TO SUM RD - NORTH ON SUM RD BACK TO US 2 EB</p> <p>US 2 WB -FULL CLOSURE: SUM RD TO INDUSTRIAL PARK RD, 4/27/15 TO 5/29/15 **DETOUR: FROM US 2 WB - SOUTH ON SUM RD TO TOLL RD - WEST ON TOLL RD TO INDUSTRIAL PARK RD - NORTH ON INDUSTRIAL PARK RD BACK TO US 2 WB</p>		
51	NW	BARRON	WIS 48	<p>WIS 48 EB -FLAGGING OPERATION (14' LANE WIDTH RESTRICTION): NORTH ST TO COUNTY NN, 4/13/15 TO 7/31/15, FROM 6:00 AM TO 8:00 PM -LANE RESTRICTION (10' LANE WIDTH RESTRICTION): RED CEDAR RIVER, 4/15/15 TO 5/8/15, FROM 12:00 AM TO 12:00 AM -VARIOUS LANES CLOSED (14' LANE WIDTH RESTRICTION): COUNTY SS TO NORTH ST, 4/13/15 TO 7/16/15, FROM 6:00 AM TO 8:00 PM</p> <p>WIS 48 WB -FLAGGING OPERATION (14' LANE WIDTH RESTRICTION): COUNTY NN TO NORTH ST, 4/13/15 TO 7/31/15, FROM 6:00 AM TO 8:00 PM -LANE RESTRICTION (10' LANE WIDTH RESTRICTION): RED CEDAR RIVER, 4/15/15 TO 5/15/15, FROM 12:00 AM TO 12:00 AM -VARIOUS LANES CLOSED (12' LANE</p>	Monday, April 13, 2015	Friday, July 31, 2015

				WIDTH RESTRICTION): NORTH ST TO WIS 48 EB (BEGIN DIVIDED), 4/13/15 TO 7/17/15, FROM 6:00 AM TO 8:00 PM		
76	NW	BAYFIELD	US 2/WIS 13	<p>US 2 EB -FLAGGING OPERATION (15' LANE WIDTH RESTRICTION): COUNTY G TO BAYFIELD - ASHLAND CO LINE, 4/27/15 TO 5/8/15</p> <p>US 2 WB/WIS 13 NB -FLAGGING OPERATION (15' LANE WIDTH RESTRICTION): ASHLAND - BAYFIELD CO LINE TO E ONDOSSAGON RD, 4/27/15 TO 5/8/15 **DETOUR: TRAFFIC FROM THE WEST ON US 2 WILL BE DETOURED ON WIS 137 TO WIS 112 TO US 2. THEN WILL GO WEST ON US 2 TO THE ROUNDABOUT AND ENTER WIS 13 NB AS USUAL. THIS WILL BE IN EFFECT AT AROUND 11 AM ON THE 1 DAY OF CONSTRUCTION. -FLAGGING OPERATION (15' LANE WIDTH RESTRICTION): ASHLAND - BAYFIELD CO LINE TO N FISH CREEK, 4/27/15 TO 5/8/15</p> <p>WIS 13 SB -FLAGGING OPERATION (15' LANE WIDTH RESTRICTION): E ONDOSSAGON RD TO BAYFIELD - ASHLAND CO LINE, 4/27/15 TO 5/8/15 **DETOUR: WIS 13 SB TRAFFIC WILL BE DETOURED ABOUT 10AM ON 1 DAY DURING THE WEEK OF APRIL 27TH. TRAFFIC WILL BE DETOURED WEST</p>	Monday, April 27, 2015	Friday, May 08, 2015

				TO WIS 137, THEN EAST TO WIS 112, THEN NORTH BACK TO US 2. THIS WILL BE IN EFFECT UNTIL 7AM THE FOLLOWING DAY.		
18	NW	BAYFIELD	WIS 13	<p>WIS 13 NB -FLAGGING OPERATION (15' LANE WIDTH RESTRICTION): ECHO VALLEY RD TO OLD 13 RD, 3/16/15 TO 7/31/15</p> <p>WIS 13 SB -FLAGGING OPERATION (15' LANE WIDTH RESTRICTION): OLD 13 RD TO ECHO VALLEY RD, 3/16/15 TO 7/31/15</p>	Monday, March 16, 2015	Friday, July 31, 2015
4	NE	BROWN	I-43/US 41/US 141/WIS 172	<p>I-43 NB -LANE RESTRICTION (18' LANE WIDTH RESTRICTION): I-43 NB TO US 41 SB (LOOP), 3/2/15 TO 10/21/15 -LANE RESTRICTION (24' LANE WIDTH RESTRICTION): I-43 NB TO US 41 NB (RAMP), 3/2/15 TO 7/31/15 -VARIOUS LANES CLOSED (16' LANE WIDTH RESTRICTION): ATKINSON DRIVE TO US 41 N, 2/23/15 TO 8/5/16</p> <p>I-43 SB -VARIOUS LANES CLOSED (16' LANE WIDTH RESTRICTION): US 41 SB TO ATKINSON DRIVE, 2/23/15 TO 8/5/16</p> <p>US 41 NB -LANE RESTRICTION (13' LANE WIDTH RESTRICTION): OFF RAMP TO VELD AVE, 3/10/15 TO 6/1/15 -RIGHT AND LEFT SHOULDER CLOSED (17' LANE WIDTH RESTRICTION): OFF RAMP TO WIS 172, 9/12/13 TO 10/24/15</p>	Wednesday, September 04, 2013	Friday, August 05, 2016

				<p>-RIGHT AND LEFT SHOULDER CLOSED (18' LANE WIDTH RESTRICTION): OFF RAMP TO COUNTY AAA, 9/12/13 TO 10/24/15</p> <p>-RIGHT AND LEFT SHOULDER CLOSED (23' LANE WIDTH RESTRICTION): GLORY RD TO 9TH ST, 9/4/13 TO 10/24/15</p> <p>-RIGHT AND LEFT SHOULDER CLOSED (24' LANE WIDTH RESTRICTION): MEMORIAL DR TO COUNTY EB (LAKEVIEW DR), 3/11/15 TO 10/21/15</p> <p>-RIGHT AND LEFT SHOULDER CLOSED (26' LANE WIDTH RESTRICTION): ON RAMP FROM WIS 172 WB, 9/12/13 TO 10/24/15</p> <p>US 41 SB</p> <p>-LEFT SHOULDER CLOSED (20' LANE WIDTH RESTRICTION): ON RAMP FROM WIS 172 WB, 9/12/13 TO 5/27/16</p> <p>-RIGHT AND LEFT SHOULDER CLOSED (23' LANE WIDTH RESTRICTION): 9TH ST TO GLORY RD, 9/4/13 TO 10/24/15</p> <p>US 41 NB/US 141 NB</p> <p>-FULL CLOSURE (12' LANE WIDTH RESTRICTION): US 41 NB TO I-43 SB (RAMP), 3/2/15 TO 8/28/15</p> <p>**DETOUR: NO SIGNED DETOUR - PLAN ALTERNATE ROUTE -LEFT SHOULDER CLOSED (18' LANE WIDTH RESTRICTION): ON RAMP FROM VELD AVE, 10/21/13 TO 7/6/15</p> <p>US 41 SB/US 141 SB</p>		
--	--	--	--	--	--	--

				<p>-LANE RESTRICTION (19' LANE WIDTH RESTRICTION): US 41 SB TO I-43 SB (RAMP), 3/2/15 TO 10/21/15</p> <p>-RIGHT AND LEFT SHOULDER CLOSED (24' LANE WIDTH RESTRICTION): COUNTY EB (LAKEVIEW DR) TO MEMORIAL DR, 3/11/15 TO 10/21/15</p> <p>WIS 172 EB</p> <p>-LEFT SHOULDER CLOSED (17' LANE WIDTH RESTRICTION): US 41 SB TO WIS 172 EB (RAMP), 9/13/13 TO 10/24/15</p> <p>-LEFT SHOULDER CLOSED (24' LANE WIDTH RESTRICTION): US 41 SB TO WIS 172 EB (RAMP) TO ON RAMP FROM US 41 NB, 9/13/13 TO 10/24/15</p> <p>WIS 172 WB</p> <p>-RIGHT AND LEFT SHOULDER CLOSED (25' LANE WIDTH RESTRICTION): US BUS 41/WIS 32 TO ON RAMP FROM US 41 SB, 9/23/13 TO 10/24/15</p>		
16	NE	BROWN	WIS 96	<p>WIS 96 EB</p> <p>-FULL CLOSURE: GREEN ST TO COUNTY D, 3/23/15 TO 7/1/15</p> <p>**DETOUR: DETOUR VIA COUNTY U AND COUNTY DD</p> <p>WIS 96 WB</p> <p>-FULL CLOSURE: COUNTY D TO GREEN ST, 3/23/15 TO 7/1/15</p> <p>**DETOUR: DETOUR VIA COUNTY DD AND COUNTY U</p>	Monday, March 23, 2015	Wednesday, July 01, 2015
23	SW	COLUMBIA	I-39/I-90/I-94	<p>I-39 NB/I-90 WB/I-94 WB</p> <p>-2 LEFT LANES CLOSED (26' LANE WIDTH RESTRICTION): MILE MARKER</p>	Thursday, March 26, 2015	Friday, May 22, 2015

				<p>115.8 TO KENT RD, 4/23/15 TO 5/22/15 -2 RIGHT LANES CLOSED (26' LANE WIDTH RESTRICTION): MILE MARKER 115.6 TO KENT RD, 3/26/15 TO 4/19/15</p> <p>I-39 SB/I-90 EB/I-94 EB -2 LEFT LANES CLOSED (26' LANE WIDTH RESTRICTION): MILE MARKER 114 TO MILE MARKER 115.6, 4/23/15 TO 5/22/15 -2 RIGHT LANES CLOSED (26' LANE WIDTH RESTRICTION): MILE MARKER 114 TO MILE MARKER 115.6, 3/26/15 TO 4/19/15</p>		
24	SW	COLUMBIA	US 151/WIS 73	<p>US 151 NB -LEFT SHOULDER CLOSED (32' LANE WIDTH RESTRICTION): OFF RAMP TO WIS 73 TO ON RAMP FROM WIS 73, 3/16/15 TO 4/17/15</p> <p>US 151 SB -FULL CLOSURE: OFF RAMP TO WIS 73, 4/20/15 TO 5/11/15 **DETOUR: USE EXIT 118 AND FOLLOW WIS 16/WIS 60 EAST TO WIS 73. -LEFT SHOULDER CLOSED (32' LANE WIDTH RESTRICTION): OFF RAMP TO WIS 73 TO US BUS 151/WIS 73, 3/16/15 TO 4/17/15</p> <p>WIS 73 NB -FULL CLOSURE: OFF RAMP TO US 151 NB, 4/20/15 TO 5/11/15 **DETOUR: FOLLOW WIS 73 NORTH THROUGH COLUMBUS TO US 151/WIS 73 INTERCHANGE NORTH OF</p>	Monday, March 16, 2015	Monday, June 01, 2015

				<p>COLUMBUS.</p> <p>-SINGLE LANE CLOSED (11' LANE WIDTH RESTRICTION): US 151 TO OFF RAMP TO US 151 NB, 4/6/15 TO 6/1/15</p> <p>WIS 73 SB</p> <p>-FULL CLOSURE: OFF RAMP TO US 151 NB, 4/20/15 TO 5/11/15</p> <p>**DETOUR: SB WIS 73 TO USE US 151/WIS 73 INTERCHANGE NORTH OF COLUMBUS TO ACCESS US 151 NB.</p> <p>-VARIOUS LANES CLOSED (11' LANE WIDTH RESTRICTION): WIS 73 NB (BEGIN DIVIDED) TO WIS 73 NB (END DIVIDED), 4/6/15 TO 6/1/15</p>		
17	SW	DANE	US 12/US 14/US 18/US 151	<p>US 12 EB/US 14 EB</p> <p>-LANE RESTRICTION (18' LANE WIDTH RESTRICTION): OFF RAMP TO US 151 SB, 4/6/15 TO 9/4/15</p> <p>-LANE RESTRICTION (23' LANE WIDTH RESTRICTION): OFF RAMP TO S WHITNEY WAY TO US 18 WB/US 151 SB, 12/3/14 TO 12/3/15</p> <p>-RIGHT LANE CLOSED (24' LANE WIDTH RESTRICTION): ON RAMP FROM S WHITNEY WAY, 3/16/15 TO 11/20/15</p> <p>US 12 WB/US 14 WB</p> <p>-LANE RESTRICTION (23' LANE WIDTH RESTRICTION): US 18 WB/US 151 SB TO ON RAMP FROM WHITNEY WAY, 12/3/14 TO 12/3/15</p> <p>US 12 EB/US 14 EB/US 18 EB/US 151 NB</p> <p>-LANE RESTRICTION (18' LANE WIDTH</p>	Wednesday, December 03, 2014	Thursday, December 03, 2015

				<p>RESTRICTION): US 151 EB, 4/6/15 TO 9/4/15</p> <p>US 18 EB/US 151 NB -LEFT LANE CLOSED (24' LANE WIDTH RESTRICTION): RAYMOND RD TO US 18 EB, 3/30/15 TO 5/1/15</p>		
29	SW	DANE	US 14	<p>US 14 EB -FULL CLOSURE (11' LANE WIDTH RESTRICTION): COUNTY KP TO COUNTY P, 3/30/15 TO 10/16/15 **DETOUR: COUNTY KP TO BOURBON STREET TO COUNTY P TO US 14</p> <p>US 14 WB -FULL CLOSURE (11' LANE WIDTH RESTRICTION): COUNTY P TO COUNTY KP, 3/30/15 TO 10/16/15 **DETOUR: COUNTY P TO BOURBON STREET TO COUNTY KP TO US 14</p>	Monday, March 30, 2015	Friday, October 16, 2015
82	SW	DANE	US 14	<p>US 14 WB -OFF ROADWAY RIGHT (30' LANE WIDTH RESTRICTION): HILL RD TO IRISH LANE, 4/15/15 TO 7/21/15, FROM 7:00 AM TO 6:00 PM</p>	Wednesday, April 15, 2015	Tuesday, July 21, 2015
39	SW	DANE	US 151	<p>US 151 SB -FULL CLOSURE: OFF RAMP TO I-90/I-94 EB, 4/6/15 TO 5/22/15, FROM 7:00 PM TO 6:00 AM **DETOUR: US 151 SB, EXIT 97B I-39 SB/I-90 EB/I-94 EB, EXIT 132 US 51 SB, ON RAMP I- 39 NB/I-90 WB/I-94 WB</p>	Monday, April 06, 2015	Friday, May 22, 2015
57	SW	DANE	US 18/US 151	<p>US 18 WB/US 151 SB -RIGHT LANE CLOSED (12' LANE WIDTH RESTRICTION): OFF RAMP TO</p>	Monday, April 06, 2015	Thursday, April 30, 2015

				<p>COUNTY MV, 4/13/15 TO 4/30/15, FROM 7:00 AM TO 7:00 AM</p> <p>US 18 WB/US 151 SB -VARIOUS LANES CLOSED (14' LANE WIDTH RESTRICTION): COUNTY PD TO DANE - IOWA CO LINE, 4/6/15 TO 4/15/15, FROM 8:00 AM TO 3:00 PM</p>		
55	SW	DANE	US 51	<p>US 51 NB -LEFT SHOULDER CLOSED (24' LANE WIDTH RESTRICTION): BUCKEYE RD TO ON RAMP FROM COTTAGE GROVE RD, 4/7/15 TO 10/1/15 -SINGLE LANE CLOSED (20' LANE WIDTH RESTRICTION): BUCKEYE RD TO MILWAUKEE ST, 4/8/15 TO 4/27/15, FROM 9:00 AM TO 3:30 PM</p> <p>US 51 SB -FULL CLOSURE: OFF RAMP TO COTTAGE GROVE RD, 4/13/15 TO 10/1/15, FROM 7:00 AM TO 12:00 AM **DETOUR: EXIT MILWAUKEE ST, EAST ON MILWAUKEE ST, SOUTH ON STOUGHTON RD SERVICE RD, SOUTH ON ATLAS AVENUE TO COTTAGE GROVE RD -FULL CLOSURE: ON RAMP FROM COTTAGE GROVE RD, 4/13/15 TO 10/1/15, FROM 7:00 AM TO 12:00 AM **DETOUR: COTTAGE GROVE RD WEST TO MONONA DR, SOUTH ON MONONA DR, EAST ON BUCKEYE RD TO STOUGHTON RD. -RIGHT AND LEFT SHOULDER CLOSED (24' LANE WIDTH RESTRICTION): ON</p>	Friday, April 03, 2015	Thursday, October 01, 2015

				RAMP FROM MILWAUKEE ST TO BUCKEYE RD, 4/7/15 TO 10/1/15 -RIGHT LANE CLOSED (16' LANE WIDTH RESTRICTION): OFF RAMP TO MILWAUKEE ST, 4/3/15 TO 5/1/15 -SINGLE LANE CLOSED (12' LANE WIDTH RESTRICTION): ON RAMP FROM MILWAUKEE ST TO BUCKEYE RD, 4/6/15 TO 4/27/15		
80	SW	DANE	US 51	US 51 NB -RIGHT SHOULDER CLOSED (16' LANE WIDTH RESTRICTION): HAUGEN RD TO I-90/US 51 NB, 4/27/15 TO 5/15/15, FROM 7:00 AM TO 7:00 PM	Monday, April 27, 2015	Friday, May 15, 2015
81	SW	DANE/ROCK	US 51	US 51 NB -FLAGGING OPERATION (15' LANE WIDTH RESTRICTION): KIDDER RD TO ROCK RIVER, 4/9/15 TO 4/17/15, FROM 7:00 AM TO 5:00 PM -LANE RESTRICTION (11' LANE WIDTH RESTRICTION): JACOBUS RD, 4/16/15 TO 5/8/15, FROM 7:00 AM TO 5:00 PM US 51 SB -FLAGGING OPERATION (15' LANE WIDTH RESTRICTION): COUNTY M TO KIDDER RD, 4/9/15 TO 4/17/15, FROM 7:00 AM TO 5:00 PM -LANE RESTRICTION (11' LANE WIDTH RESTRICTION): JACOBUS RD, 4/16/15 TO 5/8/15, FROM 7:00 AM TO 5:00 PM	Thursday, April 09, 2015	Friday, May 08, 2015
56	SW	DODGE	WIS 16/WIS 26/WIS 60	WIS 16 EB/WIS 26 SB -SINGLE LANE CLOSED (14' LANE WIDTH RESTRICTION): COUNTY J TO COUNTY L, 4/6/15 TO 5/4/15	Thursday, October 30, 2014	Friday, September 04, 2015

				<p>WIS 16 WB/WIS 26 NB -LANE RESTRICTION (15' LANE WIDTH RESTRICTION): COUNTY J TO HOGSBACK RD, 10/30/14 TO 9/4/15 -SINGLE LANE CLOSED (14' LANE WIDTH RESTRICTION): COUNTY L TO COUNTY J, 4/6/15 TO 5/4/15</p> <p>WIS 26 SB -LANE RESTRICTION (15' LANE WIDTH RESTRICTION): HOGSBACK RD TO COUNTY J, 10/30/14 TO 9/4/15</p> <p>WIS 60 EB -LANE RESTRICTION (15' LANE WIDTH RESTRICTION): WIS 16 EB TO COUNTY W, 10/30/14 TO 9/4/15</p> <p>WIS 60 WB -LANE RESTRICTION (15' LANE WIDTH RESTRICTION): COUNTY W TO WIS 60 EB (END DIVIDED), 10/30/14 TO 9/4/15</p>		
30	SW	DODGE	WIS 33	<p>WIS 33 EB -FULL CLOSURE: MAPLE AVE TO SPRING ST, 3/30/15 TO 8/28/15 **DETOUR: EB WIS 33 TO SB DECLARK ST TO EB INDUSTRIAL DRIVE TO SB US 151 TO EB WIS 33</p> <p>WIS 33 WB -FULL CLOSURE: SPRING ST TO MAPLE AVE, 3/30/15 TO 8/28/15 **DETOUR: WB WIS 33 TO NB US 151 TO WB INDUSTRIAL DRIVE TO NB DECLARK ST TO WB WIS 33</p>	Monday, March 30, 2015	Friday, August 28, 2015

36	NW	DOUGLAS	US 2	<p>US 2 EB -FULL CLOSURE: MINNESOTA-WISCONSIN STATE LINE TO ELMIRA AVE, 4/13/15 TO 11/2/15 **DETOUR: NORTH ON I-35 TO I-535. SOUTH ON I-535 ACROSS BLATNIK BRIDGE TO US 53. SOUTH ON US 53 TO US 2 (BELKNAP STREET).</p> <p>US 2 WB -SINGLE LANE CLOSED (16' LANE WIDTH RESTRICTION): GARFIELD AVE TO ST LOUIS RIVER, 3/30/15 TO 11/2/15</p>	Monday, March 30, 2015	Monday, November 02, 2015
64	NW	DOUGLAS	US 2/US 53	<p>US 2 EB/US 53 SB -LEFT SHOULDER CLOSED (33' LANE WIDTH RESTRICTION): ON RAMP FROM COUNTY Z TO ON RAMP FROM WEIGH STATION, 4/13/15 TO 11/30/15</p> <p>US 2 WB/US 53 NB -LEFT SHOULDER CLOSED (33' LANE WIDTH RESTRICTION): OFF RAMP TO WEIGH STATION TO ON RAMP FROM WEIGH STATION, 4/13/15 TO 10/31/15</p>	Monday, April 13, 2015	Monday, November 30, 2015
77	NW	DOUGLAS	WIS 27	<p>WIS 27 NB -FLAGGING OPERATION (16' LANE WIDTH RESTRICTION): BAYFIELD - DOUGLAS CO LINE TO RUSH LAKE RD, 4/14/15 TO 4/23/15, FROM 7:00 AM TO 3:00 PM</p>	Tuesday, April 14, 2015	Thursday, April 23, 2015
52	NW	DUNN	I-94	<p>I-94 EB -VARIOUS LANES CLOSED (16' LANE WIDTH RESTRICTION): RED CEDAR RIVER TO MILE MARKER 51, 4/15/15 TO 5/22/15</p> <p>I-94 WB -VARIOUS LANES CLOSED (16' LANE WIDTH RESTRICTION): MILE MARKER 51 TO RED CEDAR RIVER, 4/15/15 TO</p>	Monday, April 13, 2015	Friday, May 22, 2015

				5/22/15		
25	SW	GRANT	US 61/US 151/WIS 35	<p>US 61 NB/US 151 NB/WIS 35 NB -LEFT LANE CLOSED (23' LANE WIDTH RESTRICTION): BADGER RD, 3/16/15 TO 8/24/15</p> <p>US 61 SB/US 151 SB/WIS 35 SB -RIGHT LANE CLOSED (17' LANE WIDTH RESTRICTION): OFF RAMP TO EAGLE POINT RD TO BADGER RD, 3/16/15 TO 8/24/15</p>	Monday, March 16, 2015	Monday, August 24, 2015
62	NC	GREEN LAKE/MARQUETTE	WIS 73	<p>WIS 73 NB -MOVING LANE CLOSURE (16' LANE WIDTH RESTRICTION): GREEN LAKE - MARQUETTE CO LINE TO MARQUETTE - WAUSHARA CO LINE, 4/13/15 TO 4/24/15, FROM 7:00 AM TO 3:00 PM</p> <p>WIS 73 SB -MOVING LANE CLOSURE (16' LANE WIDTH RESTRICTION): MARQUETTE - WAUSHARA CO LINE TO GREEN LAKE - MARQUETTE CO LINE, 4/13/15 TO 4/24/15, FROM 7:00 AM TO 3:00 PM</p>	Monday, April 13, 2015	Friday, April 24, 2015
42	SW	IOWA	WIS 23	<p>WIS 23 EB -LANE RESTRICTION (11' LANE WIDTH RESTRICTION): WISCONSIN RIVER, 3/30/15 TO 4/29/15, FROM 12:00 AM TO 12:00 AM</p> <p>WIS 23 WB -LANE RESTRICTION (11' LANE WIDTH RESTRICTION): IOWA - SAUK CO LINE TO LOWER WYOMING RD, 3/30/15 TO 4/29/15, FROM 12:00 AM TO 12:00 AM</p>	Monday, March 30, 2015	Wednesday, April 29, 2015

53	NW	JACKSON	I-94	I-94 EB -SINGLE LANE CLOSED (16' LANE WIDTH RESTRICTION): MILE MARKER 120 TO OFF RAMP TO COUNTY O, 4/13/15 TO 5/21/15, FROM 6:00 PM TO 11:00 AM	Monday, April 13, 2015	Thursday, May 21, 2015
58	SW	JUNEAU	I-90/I-94	I-90 EB/I-94 EB -LEFT LANE CLOSED (15' LANE WIDTH RESTRICTION): MILE MARKER 73 TO MILE MARKER 77, 4/5/15 TO 4/14/15, FROM 7:00 PM TO 5:00 AM I-90 WB/I-94 WB -LEFT LANE CLOSED (15' LANE WIDTH RESTRICTION): MILE MARKER 77 TO MILE MARKER 73, 4/5/15 TO 4/16/15, FROM 7:00 PM TO 5:00 AM	Sunday, April 05, 2015	Tuesday, April 14, 2015
84	SW	JUNEAU	US 12/WIS 16	US 12 EB/WIS 16 EB -FULL CLOSURE: DIVISION ST N TO PINE ST, 4/29/15 TO 7/24/15 **DETOUR: WIS 80 EB IN NEW LISBON, TO I-90 EB, WIS 82 WB IN MAUSTON, TO US 12/WIS 16. US 12 WB/WIS 16 WB -FULL CLOSURE: PINE ST TO DIVISION ST, 4/29/15 TO 7/23/15 **DETOUR: WIS 82 EB IN MAUSTON, TO I-90 WB TO WIS 80 WB IN NEW LISBON TO US 12/WIS 16.	Wednesday, April 29, 2015	Friday, July 24, 2015
83	SW	JUNEAU	WIS 82	WIS 82 EB -RIGHT LANE CLOSED (16' LANE WIDTH RESTRICTION): LINCOLN ST TO KENNEDY ST, 4/20/15 TO 4/27/15	Monday, April 20, 2015	Monday, April 27, 2015
43	SW	LA CROSSE	I-90/US	I-90 EB	Monday,	Sunday,

			53/WIS 157	<p>-SINGLE LANE CLOSED (15' LANE WIDTH RESTRICTION): MISSISSIPPI RIVER TO I-90 EB, 3/30/15 TO 11/15/15</p> <p>I-90 WB -LANE RESTRICTION (24' LANE WIDTH RESTRICTION): WIS 16 UNDER TO OFF RAMP TO WIS 35 SB, 4/10/15 TO 11/15/15</p> <p>-SINGLE LANE CLOSED (15' LANE WIDTH RESTRICTION): OFF RAMP TO WIS 35 SB TO MISSISSIPPI RIVER, 3/30/15 TO 11/15/15</p> <p>I-90 EB/US 53 NB -LANE RESTRICTION (24' LANE WIDTH RESTRICTION): I-90 EB TO OFF RAMP TO WIS 16, 4/10/15 TO 11/15/15</p> <p>US 53 NB/WIS 157 WB -FULL CLOSURE: WIS 157 NB TO I-90 WB (S-W), 4/6/15 TO 11/15/15 **DETOUR: WIS 157 TO MAIN ST BACK TO WIS 157 SOUTH TO I-90 WB ON RAMP</p> <p>US 53 SB/WIS 157 EB -FULL CLOSURE: US-53 SB TO I-90 EB (N-E), 4/6/15 TO 11/15/15 **DETOUR: WIS 157 TO WIS 16 EB TO I-90 EB ON RAMP</p>	March 30, 2015	November 15, 2015
66	SW	LAFAYETTE	WIS 81	<p>WIS 81 EB -LANE RESTRICTION (11' LANE WIDTH RESTRICTION): WELLS ST TO CLAY ST, 4/6/15 TO 8/17/15</p>	Monday, April 06, 2015	Monday, August 17, 2015

				<p>WIS 81 WB -LANE RESTRICTION (11' LANE WIDTH RESTRICTION): CLAY ST TO WELLS ST, 4/6/15 TO 8/17/15</p>		
61	NC	LINCOLN/LANGLADE	WIS 17	<p>WIS 17 NB -SINGLE LANE CLOSED (15' LANE WIDTH RESTRICTION): COUNTY CCC TO LANGLADE - ONEIDA CO LINE, 5/14/15 TO 7/23/15, FROM 6:00 AM TO 7:00 PM</p>	Thursday, May 14, 2015	Thursday, July 23, 2015
26	NC	MARATHON	I-39/US 51/US BUS 51	<p>I-39 NB/US 51 NB -LANE RESTRICTION (11' LANE WIDTH RESTRICTION): US BUS 51 & R.R. TO WISCONSIN RIVER, 4/3/15 TO 5/15/15, FROM 6:00 AM TO 6:00 PM -VARIOUS LANES CLOSED (18' LANE WIDTH RESTRICTION): BULL JUNIOR CREEK TO US BUS 51 NB, 4/20/15 TO 4/30/15, FROM 7:00 AM TO 3:00 PM</p> <p>I-39 SB/US 51 SB -RIGHT SHOULDER CLOSED (16' LANE WIDTH RESTRICTION): US BUS 51, 4/10/15 TO 5/18/15 -VARIOUS LANES CLOSED (18' LANE WIDTH RESTRICTION): MEDIAN CROSSOVER TO BULL JUNIOR CREEK, 4/20/15 TO 4/30/15, FROM 7:00 AM TO 3:00 PM</p> <p>US BUS 51 NB -VARIOUS LANES CLOSED (11' LANE WIDTH RESTRICTION): COUNTY XX TO EAGLE NEST BLVD, 3/30/15 TO 10/16/15</p> <p>US BUS 51 SB</p>	Monday, March 30, 2015	Friday, October 16, 2015

				-VARIOUS LANES CLOSED (11' LANE WIDTH RESTRICTION): EAGLE NEST BLVD TO MORRISON AVE, 3/30/15 TO 10/16/15		
32	NC	MARATHON	I-39/US 51/WIS 153	<p>I-39 SB/US 51 SB -LANE RESTRICTION (30' LANE WIDTH RESTRICTION): OFF RAMP TO WIS 153 TO ON RAMP FROM WIS 153, 3/23/15 TO 5/21/15 -LEFT SHOULDER CLOSED (20' LANE WIDTH RESTRICTION): OFF RAMP TO WIS 153, 4/6/15 TO 5/20/15 -LEFT SHOULDER CLOSED (23' LANE WIDTH RESTRICTION): WIS 153, 3/24/15 TO 5/21/15</p> <p>WIS 153 EB -SINGLE LANE CLOSED (14' LANE WIDTH RESTRICTION): ORBITING DR TO US 51-I-39 NB, 3/23/15 TO 5/1/15 -SINGLE LANE CLOSED (14' LANE WIDTH RESTRICTION): ORBITING DR TO US 51-I-39 NB, 5/4/15 TO 5/21/15</p> <p>WIS 153 WB -SINGLE LANE CLOSED (14' LANE WIDTH RESTRICTION): WESTVIEW DR TO OFF RAMP TO US 51 SB, 3/23/15 TO 5/1/15 -SINGLE LANE CLOSED (14' LANE WIDTH RESTRICTION): WESTVIEW DR TO OFF RAMP TO US 51 SB, 5/4/15 TO 5/21/15</p>	Monday, March 23, 2015	Thursday, May 21, 2015
28	NC	MARATHON	US 51	<p>US 51 NB -FULL CLOSURE (12' LANE WIDTH RESTRICTION): US BUS 51 NB, 4/19/15</p>	Monday, April 07, 2014	Thursday, May 21, 2015

				<p>TO 5/1/15, FROM 10:00 PM TO 12:00 PM **DETOUR: EXIT 194B WILL BE CLOSED, TRAFFIC WILL BE DETOURED VIA THE OFF RAMP TO COUNTY U FROM NB EXIT 194A, EAST ON COUNTY U, NORTH ON US BUS 51. -RIGHT AND LEFT SHOULDER CLOSED (16' LANE WIDTH RESTRICTION): BRIDGE ST TO DECATOR DR, 4/7/14 TO 5/21/15</p> <p>US 51 SB -RIGHT AND LEFT SHOULDER CLOSED (16' LANE WIDTH RESTRICTION): MILE MARKER 196 TO MILE MARKER 194, 4/7/14 TO 5/21/15</p>		
13	NC	MARATHON	US BUS 51/WIS 29	<p>US BUS 51 NB -RIGHT LANE CLOSED (16' LANE WIDTH RESTRICTION): EVEREST DR TO ON RAMP FROM WIS 29 WB, 4/13/15 TO 5/20/15</p> <p>US BUS 51 SB -RIGHT LANE CLOSED (16' LANE WIDTH RESTRICTION): ELLEN ST TO ON RAMP FROM WIS 29 EB, 3/16/15 TO 4/24/15</p> <p>WIS 29 WB -RIGHT LANE CLOSED (16' LANE WIDTH RESTRICTION): OFF RAMP TO US BUS 51 TO ON RAMP FROM US BUS 51, 3/16/15 TO 11/12/15</p>	Monday, March 16, 2015	Thursday, November 12, 2015
31	NC	MARATHON	WIS 29	<p>WIS 29 EB -MOVING LANE CLOSURE (18' LANE WIDTH RESTRICTION): CLARK -</p>	Tuesday, April 14, 2015	Thursday, April 30, 2015

				<p>MARATHON CO LINE TO LITTLE RIB RIVER, 4/14/15 TO 4/30/15, FROM 6:00 AM TO 4:00 PM</p> <p>WIS 29 WB -LEFT SHOULDER CLOSED (14' LANE WIDTH RESTRICTION): SHAWANO - MARATHON CO LINE TO MARATHON - CLARK CO LINE, 4/16/15 TO 4/24/15, FROM 6:00 AM TO 4:00 PM -MOVING LANE CLOSURE (18' LANE WIDTH RESTRICTION): LITTLE RIB RIVER TO MARATHON - CLARK CO LINE, 4/14/15 TO 4/30/15, FROM 6:00 AM TO 4:00 PM</p>		
68	NC	MARATHON	WIS 97	<p>WIS 97 NB -FLAGGING OPERATION (15' LANE WIDTH RESTRICTION): OFF RAMP TO WIS 29 WB TO MUELLER ST, 5/4/15 TO 6/15/15, FROM 6:00 AM TO 9:00 PM</p> <p>WIS 97 SB -FLAGGING OPERATION (15' LANE WIDTH RESTRICTION): MUELLER ST TO ON RAMP FROM WIS 29 EB, 5/4/15 TO 6/15/15, FROM 6:00 AM TO 9:00 PM</p>	Monday, May 04, 2015	Monday, June 15, 2015
27	NE	MARINETTE	US 141	<p>US 141 NB -FULL CLOSURE: NOQUEBAY RD TO SMITH CREEK RD, 4/6/15 TO 5/22/15 **DETOUR: US 141 NB TO WIS 64 EB TO WIS 180 NB TO US 141 NB</p> <p>US 141 SB -FULL CLOSURE: SMITH CREEK RD TO NOQUEBAY RD, 4/6/15 TO 5/22/15 **DETOUR: US 141 SB TO WIS 180 SB</p>	Monday, April 06, 2015	Friday, May 22, 2015

				TO WIS 64 WB TO US 141 SB		
60	NC	MARQUETTE	WIS 22	<p>WIS 22 NB -MOVING LANE CLOSURE (16' LANE WIDTH RESTRICTION): COLUMBIA - MARQUETTE CO LINE TO MARQUETTE - WAUSHARA CO LINE, 4/13/15 TO 4/24/15, FROM 7:00 AM TO 3:00 PM</p> <p>WIS 22 SB -MOVING LANE CLOSURE (16' LANE WIDTH RESTRICTION): MARQUETTE - WAUSHARA CO LINE TO COLUMBIA - MARQUETTE CO LINE, 4/13/15 TO 4/24/15, FROM 7:00 AM TO 3:00 PM</p>	Monday, April 13, 2015	Friday, April 24, 2015
104	SE	MILWAUKEE	I-43/I-94/US 41	<p>I-43 NB/I-94 WB/US 41 NB -FULL CLOSURE: OFF RAMP TO HOWARD AVE, 2/15/15 TO 8/31/15 **DETOUR: EXIT TO HOLT AVE AND FOLLOW POSTED DETOUR -FULL CLOSURE: OFF RAMP TO LAPHAM BLVD, 1/12/15 TO 9/30/15 **DETOUR: USE ALT ROUTE (CONTINUE NORTH ON 4TH ST TO LAPHAM BLVD) -RIGHT SHOULDER CLOSED (60' LANE WIDTH RESTRICTION): ON RAMP FROM 6TH/MINERAL ST TO OFF RAMP TO PLANKINTON AVE, 3/24/15 TO 5/31/15</p> <p>I-43 SB -RIGHT SHOULDER CLOSED (36' LANE WIDTH RESTRICTION): MILE MARKER 311 TO MILE MARKER 311.7, 3/24/15 TO 5/31/15</p>	Monday, January 12, 2015	Wednesday, September 30, 2015

278	SE	MILWAUKEE	I-794/WIS 794	<p>I-794 EB/WIS 794 EB</p> <p>-FULL CLOSURE: OFF RAMP TO JACKSON ST, 12/5/14 TO 9/30/15</p> <p>**DETOUR: TRAFFIC USES PLANKINTON AVE OR ST PAUL/ JAMES LOVELL ST</p> <p>-FULL CLOSURE: ON RAMP FROM LINCOLN MEMORIAL DR, 11/4/13 TO 11/1/15</p> <p>**DETOUR: MICHIGAN ST TO BROADWAY TO EB I-794</p> <p>-RIGHT LANE CLOSED (11' LANE WIDTH RESTRICTION): OFF RAMP TO CARFERRY DR TO E OKLAHOMA AVE, 12/11/13 TO 11/1/15</p> <p>-RIGHT LANE CLOSED (18' LANE WIDTH RESTRICTION): ON RAMP FROM I-43 SB TO OFF RAMP TO CARFERRY DR, 12/11/13 TO 11/1/15</p> <p>I-794 WB/WIS 794 WB</p> <p>-FULL CLOSURE: OFF RAMP TO N MILWAUKEE ST, 12/21/13 TO 11/1/15</p> <p>**DETOUR: DOWNTOWN TRAFFIC TO EXIT AT LINCOLN MEMORIAL DR</p> <p>-RIGHT LANE CLOSED (11' LANE WIDTH RESTRICTION): E OKLAHOMA AVE TO OFF RAMP TO LINCOLN MEMORIAL DR, 12/11/13 TO 11/1/15</p>	Monday, November 04, 2013	Sunday, November 01, 2015
35	SE	MILWAUKEE	I-94/I-894/US 18/US 45/WIS 59/WIS 100/WIS 181	<p>I-94 EB</p> <p>-FULL CLOSURE: ON RAMP FROM WIS 100, 3/23/15 TO 5/22/15</p> <p>**DETOUR: TAKE WIS 100 SOUTH TO WIS 59 (W GREENFIELD AVE) TO I-894/US 45 NORTH TO I-94 EAST, OR TAKE WIS 100 NORTH TO WATERTOWN</p>	Monday, September 29, 2014	Thursday, November 30, 2017

				<p>PLANK RD TO GLENVIEW AVE TO I-94 EAST</p> <p>-LANE RESTRICTION (15' LANE WIDTH RESTRICTION): I-94 EB TO I-894 EB/US 45 SB (W-S ZOO), 10/1/14 TO 5/22/15</p> <p>I-94 WB</p> <p>-FULL CLOSURE: I-94 WB TO I-894 EB/US 45 SB (E-S ZOO), 3/9/15 TO 8/26/17</p> <p>**DETOUR: I-94 TO 70TH ST TO WIS 59 (W GREENFIELD AVE) TO THE I-894/US 45 SOUTH RAMP AND I-94 TO WIS 100 TO WIS 59 (W GREENFIELD AVE) TO THE I-894/US 45 SOUTH RAMP AND I-94 TO MOORLAND TO WIS 59 (W GREENFIELD AVE) TO THE I-894/US 45 SOUTH RAMP</p> <p>-FULL CLOSURE: OFF RAMP TO 84TH ST, 10/13/14 TO 5/22/15</p> <p>**DETOUR: TAKE 68TH-70TH ST EXIT, CONTINUE W ON O'CONNER, NORTH ON 76TH ST, WEST ON BLUEMOUND RD TO 84TH ST (NORTH 84TH ST DETOUR). TAKE 68TH-70TH EXIT; CONTINUE WEST, SOUTH ON 70TH AND WEST ON WIS 59 (W GREENFIELD AVE) TO 84TH ST. (SOUTH 84TH ST DETOUR).</p> <p>-FULL CLOSURE: ON RAMP FROM 84TH ST, 10/13/14 TO 6/17/15</p> <p>**DETOUR: TAKE 84TH ST SOUTH TO WIS 59 (W GREENFIELD AVE), WEST TO 108TH, NORTH TO I-94 WB RAMP (SOUTH OF I-94). TAKE 84TH NORTH TO WATERTOWN PLANK RD, WEST TO US</p>	
--	--	--	--	--	--

				<p>45 SB TO I-94 WB (NORTH OF I-94) -LANE RESTRICTION (26' LANE WIDTH RESTRICTION): S 70TH ST TO WIS 181-S 84TH ST, 3/9/15 TO 8/26/17 -LEFT LANE CLOSED (22' LANE WIDTH RESTRICTION): S 64TH ST TO ON RAMP FROM 84TH ST, 12/6/14 TO 12/5/15 -RIGHT LANE CLOSED (30' LANE WIDTH RESTRICTION): ON RAMP FROM WIS 100, 3/25/15 TO 5/31/15</p> <p>I-894 WB/US 45 NB -LANE RESTRICTION (22' LANE WIDTH RESTRICTION): WIS 59 (W GREENFIELD AVE) TO I-94 WB-ZOO INTERCHANGE, 3/9/15 TO 11/28/15</p> <p>US 18 EB -FULL CLOSURE: N 97TH ST TO N 95TH ST, 10/16/14 TO 5/22/15 **DETOUR: TAKE 108TH ST SB TO WIS 59 (W GREENFIELD AVE), WIS 59 EB (W GREENFIELD AVE) TO 84TH ST, 84TH NB TO KEARNEY ST, KEARNEY ST EB TO 76TH ST, 76TH NB TO BLUEMOUND RD. -VARIOUS LANES CLOSED (12' LANE WIDTH RESTRICTION): N 103TH ST TO N 99TH ST, 3/9/15 TO 4/30/15, FROM 9:00 AM TO 3:00 PM</p> <p>US 18 WB -FULL CLOSURE: N 95TH ST TO N 97TH ST, 10/16/14 TO 5/22/15 **DETOUR: TAKE 84TH ST NB TO</p>		
--	--	--	--	---	--	--

				<p>WATERTOWN PLANK RD, WATERTOWN PLANK RD WB TO 108TH ST, 108TH ST SB TO BLUEMOUND.</p> <p>-VARIOUS LANES CLOSED (12' LANE WIDTH RESTRICTION): N 99TH ST TO N 103RD ST, 3/9/15 TO 4/30/15, FROM 9:00 AM TO 3:00 PM</p> <p>US 45 NB</p> <p>-FULL CLOSURE: I-894 WB/US 45 NB TO I-94 WB (S-W ZOO), 3/9/15 TO 11/28/15</p> <p>**DETOUR: I-894/US 45 TO BELOIT RD TO WIS 100 TO THE I-94 WEST RAMP, AND I-894/US 45 TO WIS 59 (W GREENFIELD AVE) TO WIS 100 TO THE I-94 WEST RAMP, AND US 45 NORTH TO WATERTOWN PLANK RD TO WIS 100 TO THE I-94 WEST RAMP.</p> <p>-FULL CLOSURE: OFF RAMP TO N 95TH ST, 10/15/14 TO 11/30/17</p> <p>**DETOUR: TAKE WIS 59 (W GREENFIELD AVE) EXIT WEST TO 108TH ST, 108TH ST NORTH TO BLUEMOUND RD, (WEST BLUEMOUND DETOUR). TAKE WIS 59 (W GREENFIELD AVE) EAST TO 84TH ST, 84TH ST NORTH TO BLUEMOUND RD, (EAST BLUEMOUND DETOUR)</p> <p>-FULL CLOSURE: ON RAMP FROM WISCONSIN AVE, 10/3/14 TO 12/31/16</p> <p>**DETOUR: WISCONSIN AVE TO 97TH ST TO BLUEMOUND RD TO WIS 100 TO NORTH AVE TO US 45 NB-WISCONSIN AVE TO 84TH ST TO WATERTOWN PLANK RD TO US 45 NB</p> <p>-LANE RESTRICTION (44' LANE WIDTH</p>	
--	--	--	--	---	--

				<p>RESTRICTION): MILE MARKER 39.7 TO W WISCONSIN AVE, 10/3/14 TO 5/22/15</p> <p>US 45 SB</p> <p>-FULL CLOSURE: OFF RAMP TO W WISCONSIN AVE, 10/15/14 TO 12/31/16</p> <p>**DETOUR: US 45 TO NORTH AVE TO WIS 100 TO WISCONSIN AVE</p> <p>-FULL CLOSURE: ON RAMP FROM WISCONSIN AVE, 11/19/14 TO 11/1/16</p> <p>**DETOUR: TAKE WIS 100 TO WATERTOWN PLANK RD TO THE US 45 SB ENTRANCE RAMP, OR TAKE WIS 181 (GLENVIEW AVE) TO WATERTOWN PLANK RD TO THE US 45 SB ENTRANCE RAMP</p> <p>WIS 59 EB</p> <p>-VARIOUS LANES CLOSED (12' LANE WIDTH RESTRICTION): S 84TH ST, 9/29/14 TO 5/31/15, FROM 9:00 AM TO 3:00 PM</p> <p>-VARIOUS LANES CLOSED (12' LANE WIDTH RESTRICTION): S 92ND ST, 9/29/14 TO 5/31/15, FROM 9:00 AM TO 3:00 PM</p> <p>WIS 59 WB</p> <p>-VARIOUS LANES CLOSED (12' LANE WIDTH RESTRICTION): S 84TH ST, 9/29/14 TO 5/31/15, FROM 9:00 AM TO 3:00 PM</p> <p>-VARIOUS LANES CLOSED (12' LANE WIDTH RESTRICTION): S 92ND ST, 9/29/14 TO 5/31/15, FROM 9:00 AM TO 3:00 PM</p>		
--	--	--	--	--	--	--

			<p>WIS 100 NB</p> <p>-VARIOUS LANES CLOSED (22' LANE WIDTH RESTRICTION): W MITCHELL ST TO WIS 59 WB (W GREENFIELD AVE), 2/24/15 TO 5/29/15, FROM 9:00 AM TO 3:00 PM</p> <p>-VARIOUS LANES CLOSED (24' LANE WIDTH RESTRICTION): THEODORE TRECKER WAY, 10/14/14 TO 5/31/15, FROM 9:00 AM TO 3:00 PM</p> <p>WIS 100 SB</p> <p>-VARIOUS LANES CLOSED (22' LANE WIDTH RESTRICTION): WIS 59 EB (W GREENFIELD AVE) TO W MITCHELL ST, 2/24/15 TO 5/29/15, FROM 9:00 AM TO 3:00 PM</p> <p>-VARIOUS LANES CLOSED (23' LANE WIDTH RESTRICTION): THEODORE TRECKER WAY, 10/14/14 TO 5/31/15, FROM 9:00 AM TO 3:00 PM</p> <p>WIS 181 NB</p> <p>-SINGLE LANE CLOSED (12' LANE WIDTH RESTRICTION): I-94 EB E/W FREEWAY TO HONEY CREEK PKWY, 2/2/15 TO 12/14/15</p> <p>-VARIOUS LANES CLOSED (12' LANE WIDTH RESTRICTION): WIS 59 (W GREENFIELD AVE), 9/29/14 TO 5/31/15, FROM 9:00 AM TO 3:00 PM</p> <p>-VARIOUS LANES CLOSED (12' LANE WIDTH RESTRICTION): W SCHLINGER AVE, 10/22/14 TO 5/31/15, FROM 9:00 AM TO 3:00 PM</p>		
--	--	--	---	--	--

				<p>WIS 181 SB</p> <p>-SINGLE LANE CLOSED (12' LANE WIDTH RESTRICTION): HONEY CREEK PKWY TO I-94 EB E/W FREEWAY, 2/2/15 TO 12/14/15</p> <p>-VARIOUS LANES CLOSED (12' LANE WIDTH RESTRICTION): WIS 59 (W GREENFIELD AVE), 10/8/14 TO 5/31/15, FROM 9:00 AM TO 3:00 PM</p> <p>-VARIOUS LANES CLOSED (12' LANE WIDTH RESTRICTION): W SCHLINGER AVE, 10/22/14 TO 5/31/15, FROM 9:00 AM TO 3:00 PM</p>		
33	SE	MILWAUKEE	WIS 100	<p>WIS 100 NB</p> <p>-RIGHT LANE CLOSED (24' LANE WIDTH RESTRICTION): MENOMONEE RIVER PKWY TO W YORK PL, 4/15/15 TO 4/30/15</p> <p>-RIGHT LANE CLOSED (24' LANE WIDTH RESTRICTION): W CENTER ST TO W BURLEIGH ST, 4/15/15 TO 4/30/15</p> <p>-RIGHT SHOULDER CLOSED (24' LANE WIDTH RESTRICTION): W CONGRESS ST TO LITTLE MENOMONEE RIVER, 4/15/15 TO 4/30/15</p>	Wednesday, April 15, 2015	Thursday, April 30, 2015
11	SE	MILWAUKEE	WIS 100	<p>WIS 100 NB</p> <p>-LEFT LANE CLOSED (20' LANE WIDTH RESTRICTION): W ARMOUR AVE TO ROOT RIVER, 4/3/15 TO 5/13/15</p> <p>-RIGHT LANE CLOSED (22' LANE WIDTH RESTRICTION): W ARMOUR AVE TO W HOWARD AVE, 3/23/15 TO 4/3/15</p> <p>WIS 100 SB</p> <p>-LEFT LANE CLOSED (20' LANE WIDTH</p>	Monday, March 23, 2015	Wednesday, May 13, 2015

				<p>RESTRICTION): ROOT RIVER TO W ARMOUR AVE, 4/3/15 TO 5/13/15 -RIGHT LANE CLOSED (22' LANE WIDTH RESTRICTION): W HOWARD AVE TO W ARMOUR AVE, 3/23/15 TO 4/3/15, FROM 5:00 AM TO 5:00 AM</p>		
63	SE	MILWAUKEE	WIS 38	<p>WIS 38 NB -FULL CLOSURE (12' LANE WIDTH RESTRICTION): E LAYTON AVE TO HOWARD AVE, 4/20/15 TO 6/20/15 **DETOUR: NB TRAFFIC WILL BE DIRECTED TO THE LEFT SB LANE FOR THE LENGTH OF THE PROJECT. SB WIS 38 WILL BE SPLIT TO HAVE ONE LANE OF SB TRAFFIC AND ONE LANE OF NB TRAFFIC. -VARIOUS LANES CLOSED (24' LANE WIDTH RESTRICTION): OAKWOOD DR TO E JOSEPH M HUTSTEINER DR, 5/19/14 TO 7/3/15, FROM 12:00 AM TO 12:00 AM **DETOUR: FOR NIGHTTIME RAMP WORK BY THE AIRPORT TBD.</p> <p>WIS 38 SB -LEFT LANE CLOSED (12' LANE WIDTH RESTRICTION): W HOWARD AVE TO E LAYTON AVE, 4/20/15 TO 6/20/15 -VARIOUS LANES CLOSED (24' LANE WIDTH RESTRICTION): JOSEPH M HUTSTEINER DR TO OAKWOOD DR, 5/19/14 TO 7/3/15, FROM 12:00 AM TO 12:00 AM **DETOUR: FOR NIGHTTIME RAMP WORK BY THE AIRPORT TBD</p>	Monday, April 20, 2015	Friday, July 03, 2015

19	SE	MILWAUKEE	WIS 59	<p>WIS 59 EB -SINGLE LANE CLOSED (11' LANE WIDTH RESTRICTION): S 31ST ST TO S LAYTON BLVD, 3/11/15 TO 4/24/15, FROM 9:00 AM TO 2:00 PM</p> <p>WIS 59 WB -RIGHT LANE CLOSED (11' LANE WIDTH RESTRICTION): S 36TH ST TO MILLER PKWY (SB), 3/11/15 TO 4/24/15, FROM 9:00 AM TO 2:00 PM</p>	Wednesday, March 11, 2015	Friday, April 24, 2015
9	SW	MONROE	I-94	<p>I-94 EB -LEFT LANE CLOSED (24' LANE WIDTH RESTRICTION): MILE MARKER 136 TO OFF RAMP TO INDUSTRIAL AVE, 3/9/15 TO 5/22/15</p> <p>I-94 WB -FULL CLOSURE : ON RAMP FROM US 12 , 3/12/15 TO 5/22/15 **DETOUR: DETOUR ROUTE WILL BE SIGNED DIRECTING TRAFFIC TO WIS 21 ON RAMP -RIGHT LANE CLOSED (16' LANE WIDTH RESTRICTION): MILE MARKER 146 TO MILE MARKER 136, 3/12/15 TO 5/22/15</p>	Monday, March 09, 2015	Friday, May 22, 2015
74	NE	OCONTO	WIS 22	<p>WIS 22 NB -FULL CLOSURE: HIGHLAND DR, 4/27/15 TO 5/18/15 **DETOUR: MAIN STREET TO COUNTY I TO WIS 22 -FULL CLOSURE: S ADAMS ST TO HIGHLAND DR, 4/27/15 TO 6/15/15 **DETOUR: MAIN STREET TO COUNTY I TO WIS 22</p>	Monday, April 27, 2015	Monday, June 15, 2015

				<p>WIS 22 SB -FULL CLOSURE: HIGHLAND DR, 4/27/15 TO 5/18/15 **DETOUR: WIS 22 TO COUNTY I TO MAIN STREET -FULL CLOSURE: HIGHLAND DR TO S ADAMS ST, 4/27/15 TO 6/15/15 **DETOUR: WIS 22 TO COUNTY I TO MAIN STREET</p>		
138	NE	OUTAGAMIE/WINNEBAGO	US 10/US 41/WIS 47/WIS 441	<p>US 10 EB -LANE RESTRICTION (19' LANE WIDTH RESTRICTION): US 41 SB TO US 10/WIS 441 EB (LOOP), 10/30/14 TO 11/15/16 -LANE RESTRICTION (25' LANE WIDTH RESTRICTION): US 41 TO COUNTY P, 10/8/14 TO 11/15/16 -SINGLE LANE CLOSED (16' LANE WIDTH RESTRICTION): COLD SPRING ROAD TO US 41 NB TO US 10/WIS 441 EB (RAMP), 10/26/14 TO 11/15/16</p> <p>US 10 WB -FULL CLOSURE: OFF RAMP TO WIS 441 NB, 4/13/15 TO 6/26/15 **DETOUR: USE COUNTY AP (MIDWAY ROAD) INTERCHANGE</p> <p>US 10 EB/WIS 441 NB -FULL CLOSURE: OFF RAMP TO WIS 47, 4/13/15 TO 6/26/15 **DETOUR: USE COUNTY AP (MIDWAY ROAD) INTERCHANGE -LANE RESTRICTION (24' LANE WIDTH RESTRICTION): OFF RAMP TO WIS 47 TO US 10 EB, 4/14/15 TO 7/21/15</p>	Monday, July 21, 2014	Tuesday, November 15, 2016

				<p>-LANE RESTRICTION (24' LANE WIDTH RESTRICTION): ON RAMP FROM MIDWAY RD TO WIS 441 NB (E JCT), 4/14/15 TO 7/21/15</p> <p>-SINGLE LANE CLOSED (16' LANE WIDTH RESTRICTION): ON RAMP FROM COUNTY AP TO WINNEBAGO - CALUMET CO LINE, 4/9/15 TO 4/17/15, FROM 8:00 PM TO 8:00 AM</p> <p>-SINGLE LANE CLOSED (16' LANE WIDTH RESTRICTION): ON RAMP FROM COUNTY AP TO WIS 441 NB (E JCT), 4/9/15 TO 4/17/15, FROM 8:00 PM TO 8:00 AM</p> <p>US 10 WB/WIS 441 SB</p> <p>-FULL CLOSURE: ON RAMP FROM WIS 47, 4/13/15 TO 6/26/15</p> <p>**DETOUR: USE COUNTY AP (MIDWAY ROAD) INTERCHANGE</p> <p>-LANE RESTRICTION (24' LANE WIDTH RESTRICTION): OFF RAMP TO WIS 47 TO ON RAMP FROM WIS 47, 4/14/15 TO 7/21/15</p> <p>-LANE RESTRICTION (24' LANE WIDTH RESTRICTION): OFF RAMP TO WIS 47 TO ON RAMP FROM WIS 47, 4/14/15 TO 7/21/15</p> <p>-LANE RESTRICTION (25' LANE WIDTH RESTRICTION): COUNTY P TO US 41, 9/29/14 TO 11/15/16</p> <p>-RIGHT LANE CLOSED (20' LANE WIDTH RESTRICTION): US 41 TO COLD SPRING ROAD, 4/8/15 TO 7/3/15</p> <p>-RIGHT SHOULDER CLOSED (14' LANE WIDTH RESTRICTION): OFF RAMP TO</p>	
--	--	--	--	--	--

				<p>COUNTY P, 4/15/15 TO 6/30/15 -RIGHT SHOULDER CLOSED (14' LANE WIDTH RESTRICTION): ON RAMP FROM RACINE ST, 4/15/15 TO 6/30/15 -SINGLE LANE CLOSED (16' LANE WIDTH RESTRICTION): OFF RAMP TO WIS 47 TO ON RAMP FROM WIS 47, 4/9/15 TO 4/17/15, FROM 7:00 PM TO 7:00 AM</p> <p>US 41 NB -FULL CLOSURE: OFF RAMP TO COLLEGE AVE, 5/5/15 TO 5/15/15 -LANE RESTRICTION (18' LANE WIDTH RESTRICTION): US 41 NB TO US 10/441 EB (RAMP), 10/30/14 TO 11/15/16 -LANE RESTRICTION (19' LANE WIDTH RESTRICTION): US 10/WIS 441 WB TO US 41 NB (RAMP), 7/25/14 TO 9/22/15 -LANE RESTRICTION (19' LANE WIDTH RESTRICTION): US 41 NB TO US 10/WIS 441 EB (RAMP), 7/25/14 TO 9/22/15 -LANE RESTRICTION (40' LANE WIDTH RESTRICTION): ON RAMP FROM WIS 441 TO OFF RAMP TO COUNTY BB, 7/21/14 TO 9/22/15 -RIGHT LANE CLOSED (24' LANE WIDTH RESTRICTION): CECIL ST TO ON RAMP FROM WINCHESTER RD, 4/8/15 TO 4/27/15 -RIGHT LANE CLOSED (24' LANE WIDTH RESTRICTION): WINNEBAGO - OUTAGAMIE CO LINE TO OFF RAMP TO COUNTY OO (EB), 4/25/15 TO 5/29/15 -RIGHT LANE CLOSED (27' LANE WIDTH</p>		
--	--	--	--	--	--	--

				<p>RESTRICTION): US 41 NB TO US 10/WIS 441 EB (RAMP) TO MENASHA CREEK, 4/15/15 TO 5/2/15, FROM 6:00 PM TO 6:00 AM</p> <p>-RIGHT SHOULDER CLOSED (56' LANE WIDTH RESTRICTION): ON RAMP FROM COUNTY II TO US 41 NB TO US 10/WIS 441 EB (RAMP), 3/23/15 TO 7/31/15</p> <p>US 41 SB</p> <p>-FULL CLOSURE: OFF RAMP TO MAIN ST, 4/15/15 TO 4/25/15</p> <p>**DETOUR: NO DETOUR PROVIDED. PCMS TO ANNOUNCE CLOSURE.</p> <p>-FULL CLOSURE: ON RAMP FROM COUNTY CA, 5/5/15 TO 5/15/15</p> <p>-LANE RESTRICTION (19' LANE WIDTH RESTRICTION): US 10/WIS 441 WB TO US 41 SB (LOOP), 10/30/14 TO 11/15/16</p> <p>-LANE RESTRICTION (19' LANE WIDTH RESTRICTION): US 41 SB TO US 10 WB (RAMP), 10/30/14 TO 11/15/16</p> <p>-LANE RESTRICTION (40' LANE WIDTH RESTRICTION): ON RAMP FROM COUNTY BB TO ON RAMP FROM US 10 EB, 11/20/14 TO 10/1/15</p> <p>-LEFT SHOULDER CLOSED (19' LANE WIDTH RESTRICTION): US 41 SB TO US 10 WB (RAMP), 3/23/15 TO 7/31/15</p> <p>-RIGHT LANE CLOSED (22' LANE WIDTH RESTRICTION): WIS 15 WB TO OUTAGAMIE - WINNEBAGO CO LINE, 4/25/15 TO 5/29/15</p> <p>-RIGHT LANE CLOSED (24' LANE WIDTH RESTRICTION): US 41 SB TO US</p>	
--	--	--	--	---	--

10/WIS 441 EB (LOOP) TO CECIL ST,
4/9/15 TO 4/27/15

WIS 47 NB

-FULL CLOSURE: MIDWAY RD TO
VALLEY RD, 4/13/15 TO 6/26/15

**DETOUR: TAKE COUNTY AP (MIDWAY
ROAD) WEST TO VALLEY ROAD, HEAD
NORTH AND EAST TO WIS 47

WIS 47 SB

-FULL CLOSURE: OFF RAMP TO WIS
441 EB, 4/13/15 TO 6/26/15

**DETOUR: USE COUNTY AP (MIDWAY
ROAD) INTERCHANGE

-FULL CLOSURE: OFF RAMP TO WIS
441 WB, 4/13/15 TO 6/26/15

**DETOUR: USE COUNTY AP (MIDWAY
ROAD) INTERCHANGE

-FULL CLOSURE: ON RAMP FROM WIS
441 EB, 4/13/15 TO 6/26/15

**DETOUR: USE COUNTY AP (MIDWAY
ROAD) INTERCHANGE

-FULL CLOSURE: ON RAMP FROM WIS
441 WB, 4/13/15 TO 6/26/15

**DETOUR: USE COUNTY AP (MIDWAY
ROAD) INTERCHANGE

-FULL CLOSURE: VALLEY RD TO
MIDWAY RD, 4/13/15 TO 6/26/15

**DETOUR: HEAD WEST ON VALLEY
ROAD TO COUNTY AP (MIDWAY ROAD).
HEAD EAST ON COUNTY AP TO WIS
47.

WIS 441 SB

-SINGLE LANE CLOSED (16' LANE

				WIDTH RESTRICTION): US 10 TO ON RAMP FROM WIS 47, 4/9/15 TO 4/17/15, FROM 7:00 PM TO 7:00 AM		
38	NW	PIERCE	WIS 72	<p>WIS 72 EB -SINGLE LANE CLOSED (14' LANE WIDTH RESTRICTION): EAU GALLE RIVER TO EAU GALLE RIVER, 4/6/15 TO 5/4/15, FROM 7:00 AM TO 7:00 AM</p> <p>WIS 72 WB -SINGLE LANE CLOSED (14' LANE WIDTH RESTRICTION): EAU GALLE RIVER TO EAU GALLE RIVER, 4/6/15 TO 5/4/15, FROM 7:00 AM TO 7:00 AM</p>	Monday, April 06, 2015	Monday, May 04, 2015
15	NC	PORTAGE	I-39/US 10/US 51	I-39 SB/US 10 EB/US 51 SB -LANE RESTRICTION (26' LANE WIDTH RESTRICTION): MILE MARKER 162 TO MILE MARKER 161, 3/16/15 TO 5/28/15	Monday, March 16, 2015	Thursday, May 28, 2015
71	NC	PORTAGE	WIS 13/WIS 34	<p>WIS 13 NB/WIS 34 NB -RIGHT SHOULDER CLOSED (24' LANE WIDTH RESTRICTION): WOOD - PORTAGE CO LINE TO COUNTY P, 4/9/15 TO 4/24/15, FROM 7:00 AM TO 3:00 PM</p> <p>WIS 13 SB/WIS 34 SB -RIGHT SHOULDER CLOSED (24' LANE WIDTH RESTRICTION): COUNTY P TO WOOD - PORTAGE CO LINE, 4/9/15 TO 4/24/15, FROM 7:00 AM TO 3:00 PM</p> <p>WIS 34 NB -RIGHT SHOULDER CLOSED (24' LANE WIDTH RESTRICTION): OAK HILL RD TO PORTAGE - MARATHON CO LINE, 4/9/15 TO 4/24/15, FROM 7:00 AM TO</p>	Thursday, April 09, 2015	Friday, April 24, 2015

				<p>3:00 PM</p> <p>WIS 34 SB -RIGHT SHOULDER CLOSED (24' LANE WIDTH RESTRICTION): PORTAGE - MARATHON CO LINE TO OAK HILL RD, 4/9/15 TO 4/24/15, FROM 7:00 AM TO 3:00 PM</p>		
7	NC	PORTAGE	WIS 161	<p>WIS 161 EB -RIGHT SHOULDER CLOSED (24' LANE WIDTH RESTRICTION): SKYVIEW RD TO PORTAGE - WAUPACA CO LINE, 4/9/15 TO 4/24/15, FROM 6:00 AM TO 3:00 PM</p> <p>WIS 161 WB -RIGHT SHOULDER CLOSED (24' LANE WIDTH RESTRICTION): PORTAGE - WAUPACA CO LINE TO SKYVIEW RD, 4/9/15 TO 4/24/15, FROM 7:00 AM TO 3:00 PM</p>	Thursday, April 09, 2015	Friday, April 24, 2015
70	NC	PORTAGE	WIS 49	<p>WIS 49 NB -RIGHT SHOULDER CLOSED (24' LANE WIDTH RESTRICTION): WAUPACA - PORTAGE CO LINE TO PORTAGE - MARATHON CO LINE, 4/9/15 TO 4/24/15, FROM 7:00 AM TO 3:00 PM</p> <p>WIS 49 SB -RIGHT SHOULDER CLOSED (24' LANE WIDTH RESTRICTION): PORTAGE - MARATHON CO LINE TO WAUPACA - PORTAGE CO LINE, 4/9/15 TO 4/24/15, FROM 7:00 AM TO 3:00 PM</p>	Thursday, April 09, 2015	Friday, April 24, 2015
46	NC	PORTAGE	WIS 54	<p>WIS 54 EB -RIGHT SHOULDER CLOSED (24' LANE</p>	Thursday, April 09, 2015	Friday, April 24, 2015

				<p>WIDTH RESTRICTION): WOOD - PORTAGE CO LINE TO PORTAGE - WAUPACA CO LINE, 4/9/15 TO 4/24/15, FROM 7:00 AM TO 3:00 PM</p> <p>WIS 54 WB -RIGHT SHOULDER CLOSED (24' LANE WIDTH RESTRICTION): PORTAGE - WAUPACA CO LINE TO PORTAGE - WOOD CO LINE, 4/9/15 TO 4/24/15, FROM 7:00 AM TO 3:00 PM</p>		
69	NC	PORTAGE	WIS 66	<p>WIS 66 EB -RIGHT SHOULDER CLOSED (24' LANE WIDTH RESTRICTION): STEVENS POINT MUNICIPAL AIRPORT, 4/9/15 TO 4/24/15, FROM 7:00 AM TO 3:00 PM -RIGHT SHOULDER CLOSED (24' LANE WIDTH RESTRICTION): WOOD - PORTAGE CO LINE TO W GATES DR, 4/9/15 TO 4/24/15, FROM 7:00 AM TO 3:00 PM</p> <p>WIS 66 WB -RIGHT SHOULDER CLOSED (24' LANE WIDTH RESTRICTION): WEST RIVER DR TO WOOD - PORTAGE CO LINE, 4/9/15 TO 4/24/15, FROM 7:00 AM TO 3:00 PM -RIGHT SHOULDER CLOSED (24' LANE WIDTH RESTRICTION): WIS 49 NB TO US 51 SB, 4/9/15 TO 4/24/15, FROM 7:00 AM TO 3:00 PM</p>	Thursday, April 09, 2015	Friday, April 24, 2015
72	NC	PORTAGE/WAUSHARA	I-39/US 51	<p>I-39 SB/US 51 SB -VARIOUS LANES CLOSED (18' LANE WIDTH RESTRICTION): ON RAMP FRM WIS 54/US BUS 51 SB TO MILE MARKER</p>	Tuesday, April 28, 2015	Friday, May 15, 2015

				133, 4/28/15 TO 5/15/15, FROM 6:00 AM TO 5:00 PM		
54	SE	RACINE	I-94/US 41/WIS 20	<p>I-94 EB/US 41 SB</p> <p>-FULL CLOSURE: OFF RAMP TO WIS 20, 3/20/15 TO 7/2/15</p> <p>**DETOUR: USE I-94 EB (SB) TO COUNTY K TO WEST FRONTAGE ROAD TO WIS 20</p> <p>-FULL CLOSURE: ON RAMP WIS 20, 3/20/15 TO 11/24/15</p> <p>**DETOUR: USE WIS 20 TO WEST FRONTAGE ROAD TO 58TH ROAD TO WEST FRONTAGE ROAD TO WIS 11 TO I-94 EB (SB)</p> <p>-RIGHT LANE CLOSED (38' LANE WIDTH RESTRICTION): KRAUT RD TO 58TH RD, 3/20/15 TO 11/25/15</p> <p>I-94 WB/US 41 NB</p> <p>-RIGHT LANE CLOSED (25' LANE WIDTH RESTRICTION): 58TH RD, 3/12/15 TO 11/25/15</p> <p>WIS 20 EB</p> <p>-LEFT LANE CLOSED (18' LANE WIDTH RESTRICTION): RENAISSANCE BLVD TO 90TH ST, 4/13/15 TO 7/6/15</p> <p>WIS 20 WB</p> <p>-LEFT LANE CLOSED (13' LANE WIDTH RESTRICTION): 90TH ST TO RENAISSANCE AVE, 4/13/15 TO 7/6/15</p> <p>-LEFT LANE CLOSED (15' LANE WIDTH RESTRICTION): INTERNATIONAL DR TO 27TH ST, 4/7/15 TO 7/1/15</p>	Thursday, March 12, 2015	Wednesday, November 25, 2015

85	SW	SAUK	US 12	US 12 EB -RIGHT SHOULDER CLOSED (14' LANE WIDTH RESTRICTION): SKILLET CREEK RD TO US 12 WB (BEGIN DIVIDED), 4/14/15 TO 5/1/15, FROM 7:00 AM TO 6:00 PM	Tuesday, April 14, 2015	Friday, May 01, 2015
75	NE	SHEBOYGAN	WIS 57	WIS 57 NB -FULL CLOSURE: COUNTY PP TO COUNTY C (EB), 4/27/15 TO 5/8/15 **DETOUR: WIS 28 EAST TO I-43 NORTH TO WIS 23 WEST WIS 57 SB -FULL CLOSURE: COUNTY C EB TO COUNTY PP, 4/27/15 TO 5/8/15 **DETOUR: WIS 23 EAST TO I-43 SOUTH TO WIS 28 WEST	Monday, April 27, 2015	Friday, May 08, 2015
37	NW	ST. CROIX	I-94	I-94 EB -VARIOUS LANES CLOSED (16' LANE WIDTH RESTRICTION): COUNTY T TO 233RD STREET, 4/1/15 TO 5/22/15 I-94 WB -VARIOUS LANES CLOSED (16' LANE WIDTH RESTRICTION): 233RD STREET TO COUNTY T, 4/1/15 TO 5/22/15	Wednesday, April 01, 2015	Friday, May 22, 2015
78	NW	ST. CROIX	WIS 35/WIS 64	WIS 35 NB/WIS 64 EB -SINGLE LANE CLOSED (13' LANE WIDTH RESTRICTION): 20TH ST TO 150TH AVENUE, 4/27/15 TO 5/8/15 WIS 35 SB/WIS 64 WB -LANE RESTRICTION (13' LANE WIDTH RESTRICTION): 150TH AVENUE TO SETTLERS WAY, 5/8/15 TO 8/31/15 -SINGLE LANE CLOSED (13' LANE	Monday, April 27, 2015	Monday, August 31, 2015

				WIDTH RESTRICTION): 150TH AVENUE TO SETTLERS WAY, 4/27/15 TO 5/8/15		
86	SW	VERNON	WIS 56	WIS 56 EB -RIGHT AND LEFT SHOULDER CLOSED (22' LANE WIDTH RESTRICTION): MAIN ST TO MUNDSACK RD, 4/20/15 TO 6/12/15	Monday, April 20, 2015	Friday, June 12, 2015
73	NC	VILAS	WIS 70	WIS 70 EB -FLAGGING OPERATION (14' LANE WIDTH RESTRICTION): CONNECTOR TO WIS 155 TO COUNTY O, 4/20/15 TO 7/8/15 WIS 70 WB -FLAGGING OPERATION (14' LANE WIDTH RESTRICTION): COUNTY O TO WIS 155, 4/20/15 TO 7/8/15	Monday, April 20, 2015	Wednesday, July 08, 2015
40	SE	WALWORTH	US 12/WIS 50/WIS 120	US 12 WB -FULL CLOSURE : OFF RAMP TO WIS 50 EB , 4/10/15 TO 7/15/15 **DETOUR: FOR WB US 12 TRAFFIC INTENDING TO EXIT OFF ONTO WIS 50, TRAFFIC WILL CONTINUE WB ON US 12 UNTIL WIS 120 OFF RAMP, TRAFFIC WILL TAKE WIS 120 WEST UNTIL ON RAMP TO EB US 12. TRAFFIC WILL GET BACK ON EB US 12 UNTIL WIS 50 OFF RAMPS. DETOUR ENDS ONCE TRAFFIC IS BACK ON WIS 50. -LEFT LANE CLOSED (20' LANE WIDTH RESTRICTION): TOWN LINE RD TO SHERIDAN SPRING RD, 4/6/15 TO 7/15/15 US 12 EB/WIS 120 SB -LEFT LANE CLOSED (22' LANE WIDTH	Monday, April 06, 2015	Wednesday, July 15, 2015

				<p>RESTRICTION): SHERIDAN SPRING RD TO TOWN LINE RD, 4/6/15 TO 7/15/15</p> <p>WIS 50 EB/WIS 120 NB -RIGHT LANE CLOSED (15' LANE WIDTH RESTRICTION): OFF RAMP TO US 12 EB TO CONNECTOR TO OFF RAMP TO 12 WB, 4/9/15 TO 4/30/15</p>		
20	SE	WALWORTH/WAUKESHA	I-43/WIS 11	<p>I-43 NB -LEFT LANE CLOSED (20' LANE WIDTH RESTRICTION): STONE SCHOOL RD TO MILE MARKER 44.4, 3/27/15 TO 4/17/15 -RIGHT LANE CLOSED (20' LANE WIDTH RESTRICTION): OFF RAMP TO WIS 11 TO ON RAMP FROM WIS 11, 3/30/15 TO 4/17/15</p> <p>I-43 SB -LEFT LANE CLOSED (20' LANE WIDTH RESTRICTION): MILE MARKER 45 TO STONE SCHOOL RD, 3/27/15 TO 4/17/15 -LEFT LANE CLOSED (20' LANE WIDTH RESTRICTION): OFF RAMP TO WIS 11 TO ON RAMP FROM WIS 11, 3/30/15 TO 4/17/15</p> <p>WIS 11 EB -LEFT LANE CLOSED (20' LANE WIDTH RESTRICTION): WIS 11 WB (BEGIN DIVIDED) TO ON RAMP FROM I-43 NB, 3/26/15 TO 4/17/15</p> <p>WIS 11 WB -LEFT LANE CLOSED (20' LANE WIDTH RESTRICTION): WIS 11 EB (BEGIN</p>	Thursday, March 26, 2015	Friday, April 17, 2015

				DIVIDED) TO WIS 11 EB (END DIVIDED), 3/26/15 TO 4/17/15		
65	NW	WASHBURN	US 63	<p>US 63 NB -FLAGGING OPERATION (13' LANE WIDTH RESTRICTION): WOODYARD RD TO COUNTY B, 4/20/15 TO 6/7/15</p> <p>US 63 SB -FLAGGING OPERATION (13' LANE WIDTH RESTRICTION): COUNTY B TO WOODYARD RD, 4/20/15 TO 6/7/15</p>	Monday, April 20, 2015	Sunday, June 07, 2015
210	SE	WASHINGTON/WAUKESHA	US 41/US 45	<p>US 41 NB/US 45 NB -FULL CLOSURE: OFF RAMP TO PILGRIM RD (SB), 4/20/15 TO 12/31/15 **DETOUR: EXIT SB MAIN STREET (WIS 74). CONTINUE ON MAIN STREET TO PILGRIM ROAD. -LANE RESTRICTION (33' LANE WIDTH RESTRICTION): MILE MARKER 53 TO OFF RAMP TO WIS 167 EB, 4/14/15 TO 7/24/15</p> <p>US 41 SB/US 45 SB -FULL CLOSURE: OFF RAMP TO PILGRIM RD, 4/20/15 TO 12/31/15 **DETOUR: CONTINUE ON US 45 SB TO MAIN STREET (STH 74) EXIT RAMP. TAKE MAIN STREET EXIT, TURN LEFT ONTO MAIN STREET. CONTINUE ON MAIN STREET TO PILGRIM ROAD. -LANE RESTRICTION (33' LANE WIDTH RESTRICTION): ON RAMP FROM WIS 167 EB TO OFF RAMP TO COUNTY Q, 4/14/15 TO 7/24/15</p>	Tuesday, April 14, 2015	Thursday, December 31, 2015
8	SE	WAUKESHA	US 18/WIS 83	<p>US 18 EB -LANE RESTRICTION (11' LANE WIDTH</p>	Wednesday, April 30, 2014	Wednesday, July 15, 2015

				<p>RESTRICTION): PICK N SAVE DRIVEWAY TO OAK CREST DR, 7/8/14 TO 7/15/15</p> <p>US 18 WB -LANE RESTRICTION (11' LANE WIDTH RESTRICTION): OAK CREST DR TO WIS 83 NB, 7/8/14 TO 7/15/15</p> <p>WIS 83 NB -FLAGGING OPERATION (11' LANE WIDTH RESTRICTION): PERKINS RD TO GLACIER PASS, 4/30/14 TO 7/15/15</p> <p>WIS 83 SB -FLAGGING OPERATION (11' LANE WIDTH RESTRICTION): GLACIER PASS TO PERKINS RD, 4/30/14 TO 7/15/15</p>		
21	SE	WAUKESHA	WIS 16/WIS 67	<p>WIS 16 EB -LEFT LANE CLOSED (12' LANE WIDTH RESTRICTION): OCONOMOWOC RIVER TO COUNTY P, 3/16/15 TO 6/26/15</p> <p>WIS 16 WB -LEFT LANE CLOSED (12' LANE WIDTH RESTRICTION): OFF RAMP TO SAWYER RD TO OCONOMOWOC RIVER, 3/16/15 TO 6/26/15</p> <p>WIS 67 NB -RIGHT LANE CLOSED (12' LANE WIDTH RESTRICTION): ARMOUR RD TO WIS 16/WIS 67 NB, 3/10/15 TO 5/1/15</p> <p>WIS 67 SB -LEFT LANE CLOSED (12' LANE WIDTH</p>	Tuesday, March 10, 2015	Friday, June 26, 2015

				RESTRICTION): ON RAMP FROM WISCONSIN AVE TO ARMOUR RD, 3/10/15 TO 5/1/15		
2	SE	WAUKESHA	WIS 164	WIS 164 NB -RIGHT LANE CLOSED (16' LANE WIDTH RESTRICTION): ARCADIAN AVE EB TO CORAL DR, 4/27/15 TO 5/15/15	Monday, April 27, 2015	Friday, May 15, 2015
180	SE	WAUKESHA	WIS 59	WIS 59 WB -LEFT LANE CLOSED (12' LANE WIDTH RESTRICTION): MOORLAND RD TO BARKER RD, 4/6/15 TO 4/17/15, FROM 8:00 AM TO 4:00 PM	Monday, April 06, 2015	Friday, April 17, 2015
44	NC	WAUPACA	US 10 /WIS 49	US 10 EB -LEFT SHOULDER CLOSED (26' LANE WIDTH RESTRICTION): PORTAGE - WAUPACA CO LINE TO COUNTY X (UNDER), 4/20/15 TO 5/1/15, FROM 7:00 AM TO 4:00 PM -RIGHT SHOULDER CLOSED (26' LANE WIDTH RESTRICTION): PORTAGE - WAUPACA CO LINE TO COUNTY X (UNDER), 4/20/15 TO 5/1/15, FROM 7:00 AM TO 4:00 PM US 10 WB -LEFT SHOULDER CLOSED (26' LANE WIDTH RESTRICTION): WINNEBAGO - WAUPACA CO LINE TO OFF RAMP TO COUNTY X, 4/20/15 TO 5/1/15, FROM 7:00 AM TO 4:00 PM -RIGHT SHOULDER CLOSED (26' LANE WIDTH RESTRICTION): WINNEBAGO - WAUPACA CO LINE TO OFF RAMP TO COUNTY X, 4/20/15 TO 5/1/15, FROM 7:00 AM TO 4:00 PM	Monday, April 20, 2015	Friday, May 01, 2015

				<p>US 10 EB/WIS 49 SB -LEFT SHOULDER CLOSED (26' LANE WIDTH RESTRICTION): COUNTY X (UNDER) TO WAUPACA - WINNEBAGO CO LINE, 4/20/15 TO 5/1/15, FROM 7:00 AM TO 4:00 PM -RIGHT SHOULDER CLOSED (26' LANE WIDTH RESTRICTION): COUNTY X (UNDER) TO WAUPACA - WINNEBAGO CO LINE, 4/20/15 TO 5/1/15, FROM 7:00 AM TO 4:00 PM</p> <p>US 10 WB/WIS 49 NB -LEFT SHOULDER CLOSED (26' LANE WIDTH RESTRICTION): OFF RAMP TO COUNTY X TO WAUPACA - PORTAGE CO LINE, 4/20/15 TO 5/1/15, FROM 7:00 AM TO 4:00 PM -RIGHT SHOULDER CLOSED (26' LANE WIDTH RESTRICTION): OFF RAMP TO COUNTY X TO WAUPACA - PORTAGE CO LINE, 4/20/15 TO 5/1/15, FROM 7:00 AM TO 4:00 PM</p>		
12	NC	WAUSHARA	I-39/US 51/WIS 21	<p>I-39 NB/US 51 NB -LEFT SHOULDER CLOSED (34' LANE WIDTH RESTRICTION): OFF RAMP TO WIS 21 TO ON RAMP FROM WIS 21, 3/20/15 TO 5/21/15</p> <p>WIS 21 EB -FULL CLOSURE: ON RAMP FROM US 51 SB TO OFF RAMP TO US 51 NB, 3/16/15 TO 5/20/15 **DETOUR: EXIT TO I-39 SB CONTINUE COUNTY E, EXIT AND TURN LEFT, TAKE ON RAMP TO I-39 NB, CONTINUE</p>	Monday, March 16, 2015	Thursday, May 21, 2015

				<p>NORTH TO WIS 21 EXIT ON RAMP TO WIS 21 EAST.</p> <p>WIS 21 WB -FULL CLOSURE: ON RAMP FROM US 51 NB TO OFF RAMP TO US 51 SB, 3/16/15 TO 5/20/15 **DETOUR: TAKE ON RAMP TO NB I-39, CONTINUE NORTH TO COUNTY V, EXIT AND TURN LEFT ON COUNTY V, CONTINUE TO ON RAMP I-39 SB, CONTINUE ON I-39 TO WIS 21 TAKE EXIT RAMP BACK TO WIS 21 WB.</p>		
50	NC	WAUSHARA	WIS 21/WIS 22	<p>WIS 21 EB -RIGHT SHOULDER CLOSED (18' LANE WIDTH RESTRICTION): N 2ND ST TO W CUMMINGS RD, 4/13/15 TO 4/24/15, FROM 7:00 AM TO 3:00 PM</p> <p>WIS 21 WB/WIS 22 SB -RIGHT SHOULDER CLOSED (18' LANE WIDTH RESTRICTION): W GROVE ST TO WIS 21 EB (BEGIN DIVIDED), 4/13/15 TO 4/24/15, FROM 7:00 AM TO 3:00 PM</p>	Monday, April 13, 2015	Friday, April 24, 2015

North Central Region Work Zone & Detour Map


April 2015



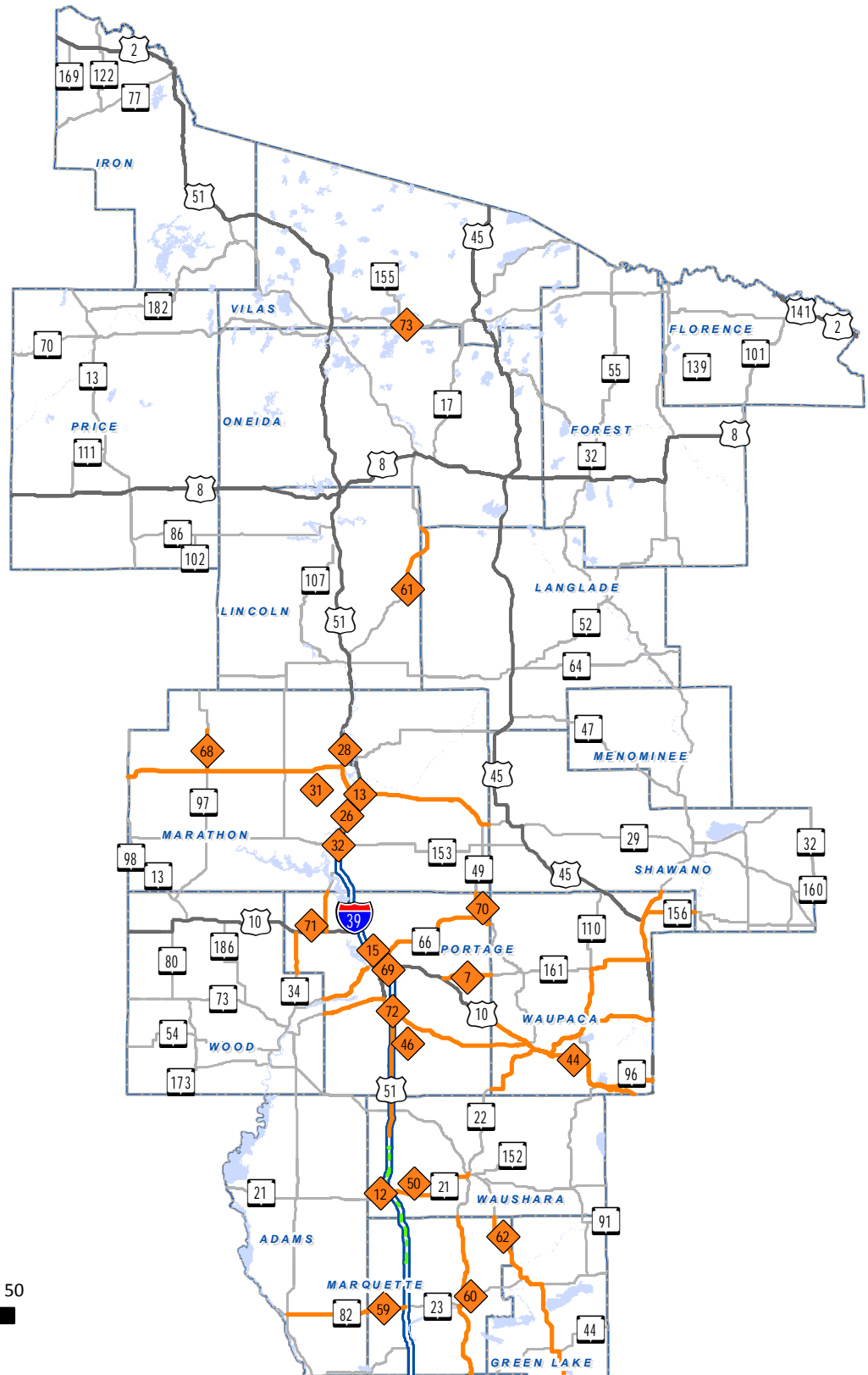
For current travel
information
go to
www.511wi.gov

Legend

- Detour
- Project Limit
- == Interstate Highway
- US Highway
- WIS Highway



Updated: April 15, 2015



Date Source: This map is based on information available in the Wisconsin Lane Closure System on the date generated. The estimated completion date is only a guideline for the project. Any number of complications can push back this date. Examples include, but are not limited to: severe weather, forest/prairie fires, discovery of endangered species, unearthing archeological relics, contractors unable to fulfill their obligation, previously unknown environmental hazards and construction accidents. This is not a complete list, but shows some of the many possibilities that can delay completion of a construction project. This data was created for use by the Wisconsin Department of Transportation (WisDOT). Any other use or recompilation of the information, while not prohibited, is the sole responsibility of the user. WisDOT expressly disclaims all liability regarding fitness of the use of the information for other than WisDOT business. No liability, either expressed or implied, is assumed by WisDOT, or their employees, for the accuracy of the data delineated herein.

MAP ID	REGION	COUNTY	HIGHWAY	DESCRIPTION	START DATE	END DATE
59	NC	ADAMS/MARQUETTE	WIS 23/WIS 82	<p>WIS 23 EB -MOVING LANE CLOSURE (16' LANE WIDTH RESTRICTION): WIS 82 EB TO COUNTY B, 4/13/15 TO 4/24/15, FROM 7:00 AM TO 3:00 PM</p> <p>WIS 23 WB -MOVING LANE CLOSURE (16' LANE WIDTH RESTRICTION): COUNTY B TO WIS 82 EB, 4/13/15 TO 4/24/15, FROM 7:00 AM TO 3:00 PM</p> <p>WIS 82 EB -MOVING LANE CLOSURE (16' LANE WIDTH RESTRICTION): ADAMS - MARQUETTE CO LINE TO US 51 NB, 4/13/15 TO 4/24/15, FROM 7:00 AM TO 3:00 PM -SINGLE LANE CLOSED (11' LANE WIDTH RESTRICTION): WIS 13 NB TO ADAMS - MARQUETTE CO LINE, 4/22/15 TO 5/1/15, FROM 7:00 AM TO 5:00 PM</p> <p>WIS 82 WB -MOVING LANE CLOSURE (16' LANE WIDTH RESTRICTION): US 51 NB TO ADAMS - MARQUETTE CO LINE, 4/13/15 TO 4/24/15, FROM 7:00 AM TO 3:00 PM</p>	Monday, April 13, 2015	Friday, May 01, 2015
62	NC	GREEN LAKE/MARQUETTE	WIS 73	<p>WIS 73 NB -MOVING LANE CLOSURE (16' LANE WIDTH RESTRICTION): GREEN LAKE - MARQUETTE CO LINE TO MARQUETTE - WAUSHARA CO LINE, 4/13/15 TO 4/24/15, FROM 7:00 AM TO 3:00 PM</p> <p>WIS 73 SB</p>	Monday, April 13, 2015	Friday, April 24, 2015

				-MOVING LANE CLOSURE (16' LANE WIDTH RESTRICTION): MARQUETTE - WAUSHARA CO LINE TO GREEN LAKE - MARQUETTE CO LINE, 4/13/15 TO 4/24/15, FROM 7:00 AM TO 3:00 PM		
61	NC	LINCOLN/LANGLADE	WIS 17	WIS 17 NB -SINGLE LANE CLOSED (15' LANE WIDTH RESTRICTION): COUNTY CCC TO LANGLADE - ONEIDA CO LINE, 5/14/15 TO 7/23/15, FROM 6:00 AM TO 7:00 PM	Thursday, May 14, 2015	Thursday, July 23, 2015
26	NC	MARATHON	I-39/US 51/US BUS 51	<p>I-39 NB/US 51 NB -LANE RESTRICTION (11' LANE WIDTH RESTRICTION): US BUS 51 & R.R. TO WISCONSIN RIVER, 4/3/15 TO 5/15/15, FROM 6:00 AM TO 6:00 PM -VARIOUS LANES CLOSED (18' LANE WIDTH RESTRICTION): BULL JUNIOR CREEK TO US BUS 51 NB, 4/20/15 TO 4/30/15, FROM 7:00 AM TO 3:00 PM</p> <p>I-39 SB/US 51 SB -RIGHT SHOULDER CLOSED (16' LANE WIDTH RESTRICTION): US BUS 51, 4/10/15 TO 5/18/15 -VARIOUS LANES CLOSED (18' LANE WIDTH RESTRICTION): MEDIAN CROSSOVER TO BULL JUNIOR CREEK, 4/20/15 TO 4/30/15, FROM 7:00 AM TO 3:00 PM</p> <p>US BUS 51 NB -VARIOUS LANES CLOSED (11' LANE WIDTH RESTRICTION): COUNTY XX TO EAGLE NEST BLVD, 3/30/15 TO 10/16/15</p> <p>US BUS 51 SB -VARIOUS LANES CLOSED (11' LANE WIDTH</p>	Monday, March 30, 2015	Friday, October 16, 2015

				RESTRICTION): EAGLE NEST BLVD TO MORRISON AVE, 3/30/15 TO 10/16/15		
32	NC	MARATHON	I-39/US 51/WIS 153	<p>I-39 SB/US 51 SB</p> <p>-LANE RESTRICTION (30' LANE WIDTH RESTRICTION): OFF RAMP TO WIS 153 TO ON RAMP FROM WIS 153, 3/23/15 TO 5/21/15</p> <p>-LEFT SHOULDER CLOSED (20' LANE WIDTH RESTRICTION): OFF RAMP TO WIS 153, 4/6/15 TO 5/20/15</p> <p>-LEFT SHOULDER CLOSED (23' LANE WIDTH RESTRICTION): WIS 153, 3/24/15 TO 5/21/15</p> <p>WIS 153 EB</p> <p>-SINGLE LANE CLOSED (14' LANE WIDTH RESTRICTION): ORBITING DR TO US 51-I-39 NB, 3/23/15 TO 5/1/15</p> <p>-SINGLE LANE CLOSED (14' LANE WIDTH RESTRICTION): ORBITING DR TO US 51-I-39 NB, 5/4/15 TO 5/21/15</p> <p>WIS 153 WB</p> <p>-SINGLE LANE CLOSED (14' LANE WIDTH RESTRICTION): WESTVIEW DR TO OFF RAMP TO US 51 SB, 3/23/15 TO 5/1/15</p> <p>-SINGLE LANE CLOSED (14' LANE WIDTH RESTRICTION): WESTVIEW DR TO OFF RAMP TO US 51 SB, 5/4/15 TO 5/21/15</p>	Monday, March 23, 2015	Thursday, May 21, 2015
28	NC	MARATHON	US 51	<p>US 51 NB</p> <p>-FULL CLOSURE (12' LANE WIDTH RESTRICTION): US BUS 51 NB, 4/19/15 TO 5/1/15, FROM 10:00 PM TO 12:00 PM</p> <p>**DETOUR: EXIT 194B WILL BE CLOSED, TRAFFIC WILL BE DETOURED VIA THE OFF RAMP TO COUNTY U FROM NB EXIT 194A, EAST ON COUNTY U, NORTH ON US BUS 51.</p> <p>-RIGHT AND LEFT SHOULDER CLOSED (16'</p>	Monday, April 07, 2014	Thursday, May 21, 2015

				<p>LANE WIDTH RESTRICTION): BRIDGE ST TO DECATOR DR, 4/7/14 TO 5/21/15</p> <p>US 51 SB -RIGHT AND LEFT SHOULDER CLOSED (16' LANE WIDTH RESTRICTION): MILE MARKER 196 TO MILE MARKER 194, 4/7/14 TO 5/21/15</p>		
13	NC	MARATHON	US BUS 51/WIS 29	<p>US BUS 51 NB -RIGHT LANE CLOSED (16' LANE WIDTH RESTRICTION): EVEREST DR TO ON RAMP FROM WIS 29 WB, 4/13/15 TO 5/20/15</p> <p>US BUS 51 SB -RIGHT LANE CLOSED (16' LANE WIDTH RESTRICTION): ELLEN ST TO ON RAMP FROM WIS 29 EB, 3/16/15 TO 4/24/15</p> <p>WIS 29 WB -RIGHT LANE CLOSED (16' LANE WIDTH RESTRICTION): OFF RAMP TO US BUS 51 TO ON RAMP FROM US BUS 51, 3/16/15 TO 11/12/15</p>	Monday, March 16, 2015	Thursday, November 12, 2015
31	NC	MARATHON	WIS 29	<p>WIS 29 EB -MOVING LANE CLOSURE (18' LANE WIDTH RESTRICTION): CLARK - MARATHON CO LINE TO LITTLE RIB RIVER, 4/14/15 TO 4/30/15, FROM 6:00 AM TO 4:00 PM</p> <p>WIS 29 WB -LEFT SHOULDER CLOSED (14' LANE WIDTH RESTRICTION): SHAWANO - MARATHON CO LINE TO MARATHON - CLARK CO LINE, 4/16/15 TO 4/24/15, FROM 6:00 AM TO 4:00 PM -MOVING LANE CLOSURE (18' LANE WIDTH RESTRICTION): LITTLE RIB RIVER TO MARATHON - CLARK CO LINE, 4/14/15 TO</p>	Tuesday, April 14, 2015	Thursday, April 30, 2015

				4/30/15, FROM 6:00 AM TO 4:00 PM		
68	NC	MARATHON	WIS 97	<p>WIS 97 NB -FLAGGING OPERATION (15' LANE WIDTH RESTRICTION): OFF RAMP TO WIS 29 WB TO MUELLER ST, 5/4/15 TO 6/15/15, FROM 6:00 AM TO 9:00 PM</p> <p>WIS 97 SB -FLAGGING OPERATION (15' LANE WIDTH RESTRICTION): MUELLER ST TO ON RAMP FROM WIS 29 EB, 5/4/15 TO 6/15/15, FROM 6:00 AM TO 9:00 PM</p>	Monday, May 04, 2015	Monday, June 15, 2015
60	NC	MARQUETTE	WIS 22	<p>WIS 22 NB -MOVING LANE CLOSURE (16' LANE WIDTH RESTRICTION): COLUMBIA - MARQUETTE CO LINE TO MARQUETTE - WAUSHARA CO LINE, 4/13/15 TO 4/24/15, FROM 7:00 AM TO 3:00 PM</p> <p>WIS 22 SB -MOVING LANE CLOSURE (16' LANE WIDTH RESTRICTION): MARQUETTE - WAUSHARA CO LINE TO COLUMBIA - MARQUETTE CO LINE, 4/13/15 TO 4/24/15, FROM 7:00 AM TO 3:00 PM</p>	Monday, April 13, 2015	Friday, April 24, 2015
15	NC	PORTAGE	I-39/US 10/US 51	<p>I-39 SB/US 10 EB/US 51 SB -LANE RESTRICTION (26' LANE WIDTH RESTRICTION): MILE MARKER 162 TO MILE MARKER 161, 3/16/15 TO 5/28/15</p>	Monday, March 16, 2015	Thursday, May 28, 2015
71	NC	PORTAGE	WIS 13/WIS 34	<p>WIS 13 NB/WIS 34 NB -RIGHT SHOULDER CLOSED (24' LANE WIDTH RESTRICTION): WOOD - PORTAGE CO LINE TO COUNTY P, 4/9/15 TO 4/24/15, FROM 7:00 AM TO 3:00 PM</p> <p>WIS 13 SB/WIS 34 SB</p>	Thursday, April 09, 2015	Friday, April 24, 2015

				<p>-RIGHT SHOULDER CLOSED (24' LANE WIDTH RESTRICTION): COUNTY P TO WOOD - PORTAGE CO LINE, 4/9/15 TO 4/24/15, FROM 7:00 AM TO 3:00 PM</p> <p>WIS 34 NB -RIGHT SHOULDER CLOSED (24' LANE WIDTH RESTRICTION): OAK HILL RD TO PORTAGE - MARATHON CO LINE, 4/9/15 TO 4/24/15, FROM 7:00 AM TO 3:00 PM</p> <p>WIS 34 SB -RIGHT SHOULDER CLOSED (24' LANE WIDTH RESTRICTION): PORTAGE - MARATHON CO LINE TO OAK HILL RD, 4/9/15 TO 4/24/15, FROM 7:00 AM TO 3:00 PM</p>		
7	NC	PORTAGE	WIS 161	<p>WIS 161 EB -RIGHT SHOULDER CLOSED (24' LANE WIDTH RESTRICTION): SKYVIEW RD TO PORTAGE - WAUPACA CO LINE, 4/9/15 TO 4/24/15, FROM 6:00 AM TO 3:00 PM</p> <p>WIS 161 WB -RIGHT SHOULDER CLOSED (24' LANE WIDTH RESTRICTION): PORTAGE - WAUPACA CO LINE TO SKYVIEW RD, 4/9/15 TO 4/24/15, FROM 7:00 AM TO 3:00 PM</p>	Thursday, April 09, 2015	Friday, April 24, 2015
70	NC	PORTAGE	WIS 49	<p>WIS 49 NB -RIGHT SHOULDER CLOSED (24' LANE WIDTH RESTRICTION): WAUPACA - PORTAGE CO LINE TO PORTAGE - MARATHON CO LINE, 4/9/15 TO 4/24/15, FROM 7:00 AM TO 3:00 PM</p> <p>WIS 49 SB -RIGHT SHOULDER CLOSED (24' LANE</p>	Thursday, April 09, 2015	Friday, April 24, 2015

				WIDTH RESTRICTION): PORTAGE - MARATHON CO LINE TO WAUPACA - PORTAGE CO LINE, 4/9/15 TO 4/24/15, FROM 7:00 AM TO 3:00 PM		
46	NC	PORTAGE	WIS 54	<p>WIS 54 EB -RIGHT SHOULDER CLOSED (24' LANE WIDTH RESTRICTION): WOOD - PORTAGE CO LINE TO PORTAGE - WAUPACA CO LINE, 4/9/15 TO 4/24/15, FROM 7:00 AM TO 3:00 PM</p> <p>WIS 54 WB -RIGHT SHOULDER CLOSED (24' LANE WIDTH RESTRICTION): PORTAGE - WAUPACA CO LINE TO PORTAGE - WOOD CO LINE, 4/9/15 TO 4/24/15, FROM 7:00 AM TO 3:00 PM</p>	Thursday, April 09, 2015	Friday, April 24, 2015
69	NC	PORTAGE	WIS 66	<p>WIS 66 EB -RIGHT SHOULDER CLOSED (24' LANE WIDTH RESTRICTION): STEVENS POINT MUNICIPAL AIRPORT, 4/9/15 TO 4/24/15, FROM 7:00 AM TO 3:00 PM</p> <p>-RIGHT SHOULDER CLOSED (24' LANE WIDTH RESTRICTION): WOOD - PORTAGE CO LINE TO W GATES DR, 4/9/15 TO 4/24/15, FROM 7:00 AM TO 3:00 PM</p> <p>WIS 66 WB -RIGHT SHOULDER CLOSED (24' LANE WIDTH RESTRICTION): WEST RIVER DR TO WOOD - PORTAGE CO LINE, 4/9/15 TO 4/24/15, FROM 7:00 AM TO 3:00 PM</p> <p>-RIGHT SHOULDER CLOSED (24' LANE WIDTH RESTRICTION): WIS 49 NB TO US 51 SB, 4/9/15 TO 4/24/15, FROM 7:00 AM TO 3:00 PM</p>	Thursday, April 09, 2015	Friday, April 24, 2015

72	NC	PORTAGE/WAUSHARA	I-39/US 51	I-39 SB/US 51 SB -VARIOUS LANES CLOSED (18' LANE WIDTH RESTRICTION): ON RAMP FRM WIS 54/US BUS 51 SB TO MILE MARKER 133, 4/28/15 TO 5/15/15, FROM 6:00 AM TO 5:00 PM	Tuesday, April 28, 2015	Friday, May 15, 2015
73	NC	VILAS	WIS 70	WIS 70 EB -FLAGGING OPERATION (14' LANE WIDTH RESTRICTION): CONNECTOR TO WIS 155 TO COUNTY O, 4/20/15 TO 7/8/15 WIS 70 WB -FLAGGING OPERATION (14' LANE WIDTH RESTRICTION): COUNTY O TO WIS 155, 4/20/15 TO 7/8/15	Monday, April 20, 2015	Wednesday, July 08, 2015
44	NC	WAUPACA	US 10 /WIS 49	US 10 EB -LEFT SHOULDER CLOSED (26' LANE WIDTH RESTRICTION): PORTAGE - WAUPACA CO LINE TO COUNTY X (UNDER), 4/20/15 TO 5/1/15, FROM 7:00 AM TO 4:00 PM -RIGHT SHOULDER CLOSED (26' LANE WIDTH RESTRICTION): PORTAGE - WAUPACA CO LINE TO COUNTY X (UNDER), 4/20/15 TO 5/1/15, FROM 7:00 AM TO 4:00 PM US 10 WB -LEFT SHOULDER CLOSED (26' LANE WIDTH RESTRICTION): WINNEBAGO - WAUPACA CO LINE TO OFF RAMP TO COUNTY X, 4/20/15 TO 5/1/15, FROM 7:00 AM TO 4:00 PM -RIGHT SHOULDER CLOSED (26' LANE WIDTH RESTRICTION): WINNEBAGO - WAUPACA CO LINE TO OFF RAMP TO COUNTY X, 4/20/15 TO 5/1/15, FROM 7:00 AM TO 4:00 PM US 10 EB/WIS 49 SB	Monday, April 20, 2015	Friday, May 01, 2015

				<p>-LEFT SHOULDER CLOSED (26' LANE WIDTH RESTRICTION): COUNTY X (UNDER) TO WAUPACA - WINNEBAGO CO LINE, 4/20/15 TO 5/1/15, FROM 7:00 AM TO 4:00 PM</p> <p>-RIGHT SHOULDER CLOSED (26' LANE WIDTH RESTRICTION): COUNTY X (UNDER) TO WAUPACA - WINNEBAGO CO LINE, 4/20/15 TO 5/1/15, FROM 7:00 AM TO 4:00 PM</p> <p>US 10 WB/WIS 49 NB</p> <p>-LEFT SHOULDER CLOSED (26' LANE WIDTH RESTRICTION): OFF RAMP TO COUNTY X TO WAUPACA - PORTAGE CO LINE, 4/20/15 TO 5/1/15, FROM 7:00 AM TO 4:00 PM</p> <p>-RIGHT SHOULDER CLOSED (26' LANE WIDTH RESTRICTION): OFF RAMP TO COUNTY X TO WAUPACA - PORTAGE CO LINE, 4/20/15 TO 5/1/15, FROM 7:00 AM TO 4:00 PM</p>		
12	NC	WAUSHARA	I-39/US 51/WIS 21	<p>I-39 NB/US 51 NB</p> <p>-LEFT SHOULDER CLOSED (34' LANE WIDTH RESTRICTION): OFF RAMP TO WIS 21 TO ON RAMP FROM WIS 21, 3/20/15 TO 5/21/15</p> <p>WIS 21 EB</p> <p>-FULL CLOSURE: ON RAMP FROM US 51 SB TO OFF RAMP TO US 51 NB, 3/16/15 TO 5/20/15</p> <p>**DETOUR: EXIT TO I-39 SB CONTINUE COUNTY E, EXIT AND TURN LEFT, TAKE ON RAMP TO I-39 NB, CONTINUE NORTH TO WIS 21 EXIT ON RAMP TO WIS 21 EAST.</p> <p>WIS 21 WB</p> <p>-FULL CLOSURE: ON RAMP FROM US 51 NB TO OFF RAMP TO US 51 SB, 3/16/15 TO</p>	Monday, March 16, 2015	Thursday, May 21, 2015

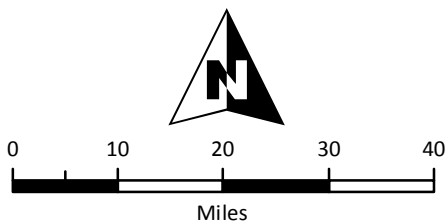
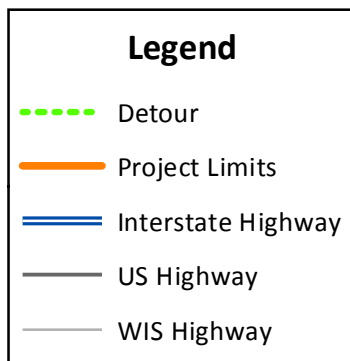
				5/20/15 **DETOUR: TAKE ON RAMP TO NB I-39, CONTINUE NORTH TO COUNTY V, EXIT AND TURN LEFT ON COUNTY V, CONTINUE TO ON RAMP I-39 SB, CONTINUE ON I-39 TO WIS 21 TAKE EXIT RAMP BACK TO WIS 21 WB.		
50	NC	WAUSHARA	WIS 21/WIS 22	WIS 21 EB -RIGHT SHOULDER CLOSED (18' LANE WIDTH RESTRICTION): N 2ND ST TO W CUMMINGS RD, 4/13/15 TO 4/24/15, FROM 7:00 AM TO 3:00 PM WIS 21 WB/WIS 22 SB -RIGHT SHOULDER CLOSED (18' LANE WIDTH RESTRICTION): W GROVE ST TO WIS 21 EB (BEGIN DIVIDED), 4/13/15 TO 4/24/15, FROM 7:00 AM TO 3:00 PM	Monday, April 13, 2015	Friday, April 24, 2015

Northeast Region Work Zone & Detour Map

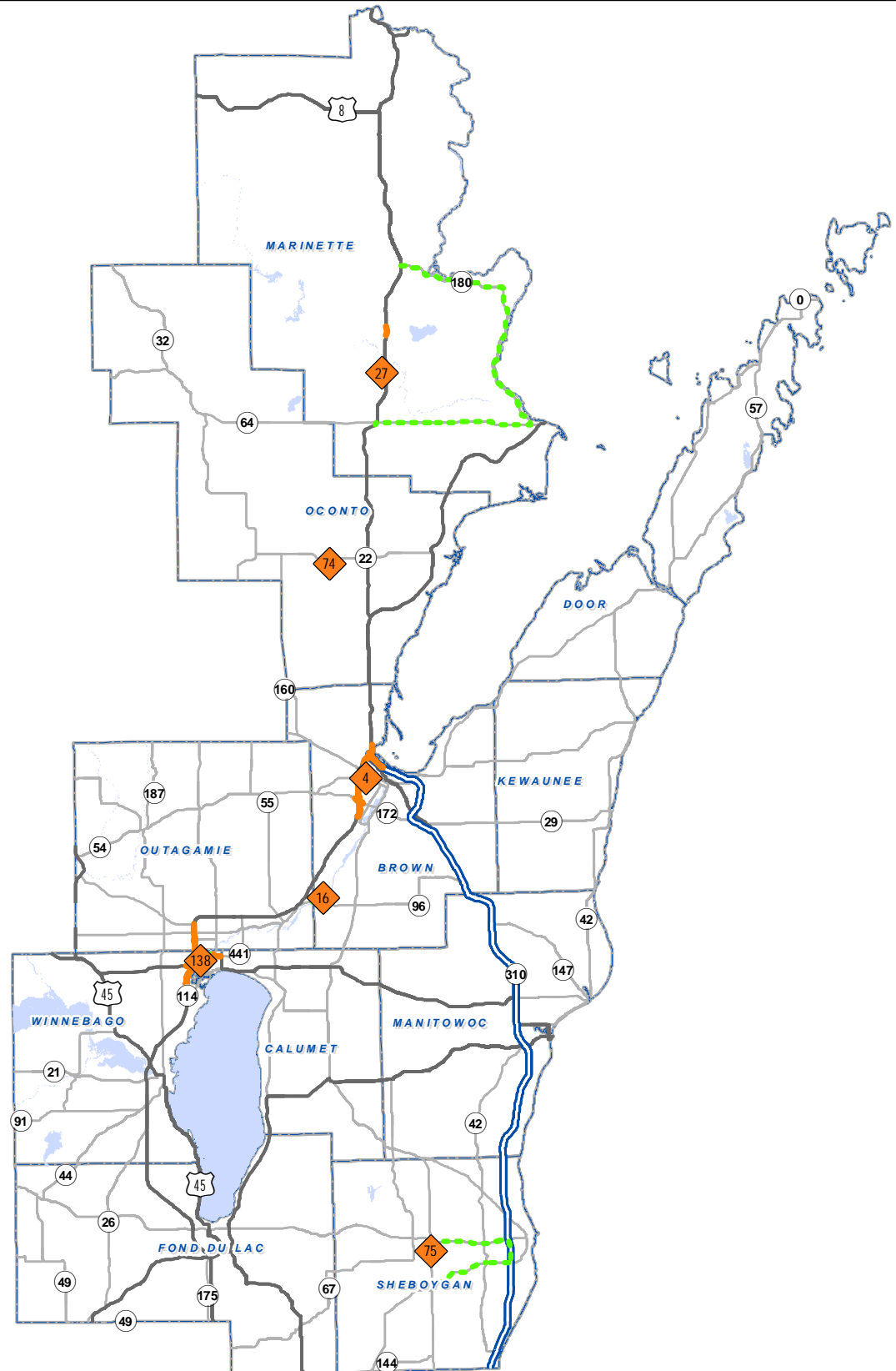
April 2015



For current travel
information
go to
www.511wi.gov



Updated: April 15, 2015



Date Source: This map is based on information available in the Wisconsin Lane Closure System on the date generated. The estimated completion date is only a guideline for the project. Any number of complications can push back this date. Examples include, but are not limited to: severe weather, forest/prairie fires, discovery of endangered species, unearthing archeological relics, contractors unable to fulfill their obligation, previously unknown environmental hazards and construction accidents. This is not a complete list, but shows some of the many possibilities that can delay completion of a construction project. This data was created for use by the Wisconsin Department of Transportation (WisDOT). Any other use or compilation of the information, while not prohibited, is the sole responsibility of the user. WisDOT expressly disclaims all liability regarding fitness of the use of the information for other than WisDOT business. No liability, either expressed or implied, is assumed by WisDOT, or their employees, for the accuracy of the data delineated herein.

MAP ID	REGION	COUNTY	HIGHWAY	DESCRIPTION	START DATE	END DATE
4	NE	BROWN	I-43/US 41/US 141/WIS 172	<p>I-43 NB</p> <p>-LANE RESTRICTION (18' LANE WIDTH RESTRICTION): I-43 NB TO US 41 SB (LOOP), 3/2/15 TO 10/21/15</p> <p>-LANE RESTRICTION (24' LANE WIDTH RESTRICTION): I-43 NB TO US 41 NB (RAMP), 3/2/15 TO 7/31/15</p> <p>-VARIOUS LANES CLOSED (16' LANE WIDTH RESTRICTION): ATKINSON DRIVE TO US 41 N, 2/23/15 TO 8/5/16</p> <p>I-43 SB</p> <p>-VARIOUS LANES CLOSED (16' LANE WIDTH RESTRICTION): US 41 SB TO ATKINSON DRIVE, 2/23/15 TO 8/5/16</p> <p>US 41 NB</p> <p>-LANE RESTRICTION (13' LANE WIDTH RESTRICTION): OFF RAMP TO VELD AVE, 3/10/15 TO 6/1/15</p> <p>-RIGHT AND LEFT SHOULDER CLOSED (17' LANE WIDTH RESTRICTION): OFF RAMP TO WIS 172, 9/12/13 TO 10/24/15</p> <p>-RIGHT AND LEFT SHOULDER CLOSED (18' LANE WIDTH RESTRICTION): OFF RAMP TO COUNTY AAA, 9/12/13 TO 10/24/15</p> <p>-RIGHT AND LEFT SHOULDER CLOSED (23' LANE WIDTH RESTRICTION): GLORY RD TO 9TH ST, 9/4/13 TO 10/24/15</p> <p>-RIGHT AND LEFT SHOULDER</p>	Wednesday, September 04, 2013	Friday, August 05, 2016

				<p>CLOSED (24' LANE WIDTH RESTRICTION): MEMORIAL DR TO COUNTY EB (LAKEVIEW DR), 3/11/15 TO 10/21/15</p> <p>-RIGHT AND LEFT SHOULDER CLOSED (26' LANE WIDTH RESTRICTION): ON RAMP FROM WIS 172 WB, 9/12/13 TO 10/24/15</p> <p>US 41 SB</p> <p>-LEFT SHOULDER CLOSED (20' LANE WIDTH RESTRICTION): ON RAMP FROM WIS 172 WB, 9/12/13 TO 5/27/16</p> <p>-RIGHT AND LEFT SHOULDER CLOSED (23' LANE WIDTH RESTRICTION): 9TH ST TO GLORY RD, 9/4/13 TO 10/24/15</p> <p>US 41 NB/US 141 NB</p> <p>-FULL CLOSURE (12' LANE WIDTH RESTRICTION): US 41 NB TO I-43 SB (RAMP), 3/2/15 TO 8/28/15</p> <p>**DETOUR: NO SIGNED DETOUR - PLAN ALTERNATE ROUTE -LEFT SHOULDER CLOSED (18' LANE WIDTH RESTRICTION): ON RAMP FROM VELD AVE, 10/21/13 TO 7/6/15</p> <p>US 41 SB/US 141 SB</p> <p>-LANE RESTRICTION (19' LANE WIDTH RESTRICTION): US 41 SB TO I-43 SB (RAMP), 3/2/15 TO 10/21/15</p> <p>-RIGHT AND LEFT SHOULDER CLOSED (24' LANE WIDTH RESTRICTION): COUNTY EB (LAKEVIEW DR) TO MEMORIAL DR,</p>		
--	--	--	--	---	--	--

				<p>3/11/15 TO 10/21/15</p> <p>WIS 172 EB -LEFT SHOULDER CLOSED (17' LANE WIDTH RESTRICTION): US 41 SB TO WIS 172 EB (RAMP), 9/13/13 TO 10/24/15 -LEFT SHOULDER CLOSED (24' LANE WIDTH RESTRICTION): US 41 SB TO WIS 172 EB (RAMP) TO ON RAMP FROM US 41 NB, 9/13/13 TO 10/24/15</p> <p>WIS 172 WB -RIGHT AND LEFT SHOULDER CLOSED (25' LANE WIDTH RESTRICTION): US BUS 41/WIS 32 TO ON RAMP FROM US 41 SB, 9/23/13 TO 10/24/15</p>		
16	NE	BROWN	WIS 96	<p>WIS 96 EB -FULL CLOSURE: GREEN ST TO COUNTY D, 3/23/15 TO 7/1/15 **DETOUR: DETOUR VIA COUNTY U AND COUNTY DD</p> <p>WIS 96 WB -FULL CLOSURE: COUNTY D TO GREEN ST, 3/23/15 TO 7/1/15 **DETOUR: DETOUR VIA COUNTY DD AND COUNTY U</p>	Monday, March 23, 2015	Wednesday, July 01, 2015
27	NE	MARINETTE	US 141	<p>US 141 NB -FULL CLOSURE: NOQUEBAY RD TO SMITH CREEK RD, 4/6/15 TO 5/22/15 **DETOUR: US 141 NB TO WIS 64 EB TO WIS 180 NB TO US 141 NB</p> <p>US 141 SB</p>	Monday, April 06, 2015	Friday, May 22, 2015

				-FULL CLOSURE: SMITH CREEK RD TO NOQUEBAY RD, 4/6/15 TO 5/22/15 **DETOUR: US 141 SB TO WIS 180 SB TO WIS 64 WB TO US 141 SB		
74	NE	OCONTO	WIS 22	<p>WIS 22 NB</p> <p>-FULL CLOSURE: HIGHLAND DR, 4/27/15 TO 5/18/15</p> <p>**DETOUR: MAIN STREET TO COUNTY I TO WIS 22</p> <p>-FULL CLOSURE: S ADAMS ST TO HIGHLAND DR, 4/27/15 TO 6/15/15</p> <p>**DETOUR: MAIN STREET TO COUNTY I TO WIS 22</p> <p>WIS 22 SB</p> <p>-FULL CLOSURE: HIGHLAND DR, 4/27/15 TO 5/18/15</p> <p>**DETOUR: WIS 22 TO COUNTY I TO MAIN STREET</p> <p>-FULL CLOSURE: HIGHLAND DR TO S ADAMS ST, 4/27/15 TO 6/15/15</p> <p>**DETOUR: WIS 22 TO COUNTY I TO MAIN STREET</p>	Monday, April 27, 2015	Monday, June 15, 2015
138	NE	OUTAGAMIE/WINNEBAGO	US 10/US 41/WIS 47/WIS 441	<p>US 10 EB</p> <p>-LANE RESTRICTION (19' LANE WIDTH RESTRICTION): US 41 SB TO US 10/WIS 441 EB (LOOP), 10/30/14 TO 11/15/16</p> <p>-LANE RESTRICTION (25' LANE WIDTH RESTRICTION): US 41 TO COUNTY P, 10/8/14 TO 11/15/16</p> <p>-SINGLE LANE CLOSED (16' LANE WIDTH RESTRICTION): COLD SPRING ROAD TO US 41 NB TO US 10/WIS 441 EB (RAMP), 10/26/14 TO 11/15/16</p>	Monday, July 21, 2014	Tuesday, November 15, 2016

				<p>US 10 WB -FULL CLOSURE: OFF RAMP TO WIS 441 NB, 4/13/15 TO 6/26/15 **DETOUR: USE COUNTY AP (MIDWAY ROAD) INTERCHANGE</p> <p>US 10 EB/WIS 441 NB -FULL CLOSURE: OFF RAMP TO WIS 47, 4/13/15 TO 6/26/15 **DETOUR: USE COUNTY AP (MIDWAY ROAD) INTERCHANGE -LANE RESTRICTION (24' LANE WIDTH RESTRICTION): OFF RAMP TO WIS 47 TO US 10 EB, 4/14/15 TO 7/21/15 -LANE RESTRICTION (24' LANE WIDTH RESTRICTION): ON RAMP FROM MIDWAY RD TO WIS 441 NB (E JCT), 4/14/15 TO 7/21/15 -SINGLE LANE CLOSED (16' LANE WIDTH RESTRICTION): ON RAMP FROM COUNTY AP TO WINNEBAGO - CALUMET CO LINE, 4/9/15 TO 4/17/15, FROM 8:00 PM TO 8:00 AM -SINGLE LANE CLOSED (16' LANE WIDTH RESTRICTION): ON RAMP FROM COUNTY AP TO WIS 441 NB (E JCT), 4/9/15 TO 4/17/15, FROM 8:00 PM TO 8:00 AM</p> <p>US 10 WB/WIS 441 SB -FULL CLOSURE: ON RAMP FROM WIS 47, 4/13/15 TO 6/26/15 **DETOUR: USE COUNTY AP (MIDWAY ROAD) INTERCHANGE -LANE RESTRICTION (24' LANE WIDTH RESTRICTION): OFF RAMP TO WIS 47</p>		
--	--	--	--	---	--	--

				<p>TO ON RAMP FROM WIS 47, 4/14/15 TO 7/21/15</p> <p>-LANE RESTRICTION (24' LANE WIDTH RESTRICTION): OFF RAMP TO WIS 47 TO ON RAMP FROM WIS 47, 4/14/15 TO 7/21/15</p> <p>-LANE RESTRICTION (25' LANE WIDTH RESTRICTION): COUNTY P TO US 41, 9/29/14 TO 11/15/16</p> <p>-RIGHT LANE CLOSED (20' LANE WIDTH RESTRICTION): US 41 TO COLD SPRING ROAD, 4/8/15 TO 7/3/15</p> <p>-RIGHT SHOULDER CLOSED (14' LANE WIDTH RESTRICTION): OFF RAMP TO COUNTY P, 4/15/15 TO 6/30/15</p> <p>-RIGHT SHOULDER CLOSED (14' LANE WIDTH RESTRICTION): ON RAMP FROM RACINE ST, 4/15/15 TO 6/30/15</p> <p>-SINGLE LANE CLOSED (16' LANE WIDTH RESTRICTION): OFF RAMP TO WIS 47 TO ON RAMP FROM WIS 47, 4/9/15 TO 4/17/15, FROM 7:00 PM TO 7:00 AM</p> <p>US 41 NB</p> <p>-FULL CLOSURE: OFF RAMP TO COLLEGE AVE, 5/5/15 TO 5/15/15</p> <p>-LANE RESTRICTION (18' LANE WIDTH RESTRICTION): US 41 NB TO US 10/441 EB (RAMP), 10/30/14 TO 11/15/16</p> <p>-LANE RESTRICTION (19' LANE WIDTH RESTRICTION): US 10/WIS 441 WB TO US 41 NB (RAMP), 7/25/14 TO 9/22/15</p> <p>-LANE RESTRICTION (19' LANE WIDTH RESTRICTION): US 41 NB TO US 10/WIS 441 EB (RAMP), 7/25/14 TO</p>		
--	--	--	--	---	--	--

				<p>9/22/15</p> <p>-LANE RESTRICTION (40' LANE WIDTH RESTRICTION): ON RAMP FROM WIS 441 TO OFF RAMP TO COUNTY BB, 7/21/14 TO 9/22/15</p> <p>-RIGHT LANE CLOSED (24' LANE WIDTH RESTRICTION): CECIL ST TO ON RAMP FROM WINCHESTER RD, 4/8/15 TO 4/27/15</p> <p>-RIGHT LANE CLOSED (24' LANE WIDTH RESTRICTION): WINNEBAGO - OUTAGAMIE CO LINE TO OFF RAMP TO COUNTY OO (EB), 4/25/15 TO 5/29/15</p> <p>-RIGHT LANE CLOSED (27' LANE WIDTH RESTRICTION): US 41 NB TO US 10/WIS 441 EB (RAMP) TO MENASHA CREEK, 4/15/15 TO 5/2/15, FROM 6:00 PM TO 6:00 AM</p> <p>-RIGHT SHOULDER CLOSED (56' LANE WIDTH RESTRICTION): ON RAMP FROM COUNTY II TO US 41 NB TO US 10/WIS 441 EB (RAMP), 3/23/15 TO 7/31/15</p> <p>US 41 SB</p> <p>-FULL CLOSURE: OFF RAMP TO MAIN ST, 4/15/15 TO 4/25/15</p> <p>**DETOUR: NO DETOUR PROVIDED. PCMS TO ANNOUNCE CLOSURE.</p> <p>-FULL CLOSURE: ON RAMP FROM COUNTY CA, 5/5/15 TO 5/15/15</p> <p>-LANE RESTRICTION (19' LANE WIDTH RESTRICTION): US 10/WIS 441 WB TO US 41 SB (LOOP), 10/30/14 TO 11/15/16</p> <p>-LANE RESTRICTION (19' LANE WIDTH</p>		
--	--	--	--	---	--	--

			<p>RESTRICTION): US 41 SB TO US 10 WB (RAMP), 10/30/14 TO 11/15/16</p> <p>-LANE RESTRICTION (40' LANE WIDTH RESTRICTION): ON RAMP FROM COUNTY BB TO ON RAMP FROM US 10 EB, 11/20/14 TO 10/1/15</p> <p>-LEFT SHOULDER CLOSED (19' LANE WIDTH RESTRICTION): US 41 SB TO US 10 WB (RAMP), 3/23/15 TO 7/31/15</p> <p>-RIGHT LANE CLOSED (22' LANE WIDTH RESTRICTION): WIS 15 WB TO OUTAGAMIE - WINNEBAGO CO LINE, 4/25/15 TO 5/29/15</p> <p>-RIGHT LANE CLOSED (24' LANE WIDTH RESTRICTION): US 41 SB TO US 10/WIS 441 EB (LOOP) TO CECIL ST, 4/9/15 TO 4/27/15</p> <p>WIS 47 NB</p> <p>-FULL CLOSURE: MIDWAY RD TO VALLEY RD, 4/13/15 TO 6/26/15</p> <p>**DETOUR: TAKE COUNTY AP (MIDWAY ROAD) WEST TO VALLEY ROAD, HEAD NORTH AND EAST TO WIS 47</p> <p>WIS 47 SB</p> <p>-FULL CLOSURE: OFF RAMP TO WIS 441 EB, 4/13/15 TO 6/26/15</p> <p>**DETOUR: USE COUNTY AP (MIDWAY ROAD) INTERCHANGE</p> <p>-FULL CLOSURE: OFF RAMP TO WIS 441 WB, 4/13/15 TO 6/26/15</p> <p>**DETOUR: USE COUNTY AP (MIDWAY ROAD) INTERCHANGE</p> <p>-FULL CLOSURE: ON RAMP FROM WIS 441 EB, 4/13/15 TO 6/26/15</p>		
--	--	--	---	--	--

				<p>**DETOUR: USE COUNTY AP (MIDWAY ROAD) INTERCHANGE -FULL CLOSURE: ON RAMP FROM WIS 441 WB, 4/13/15 TO 6/26/15 **DETOUR: USE COUNTY AP (MIDWAY ROAD) INTERCHANGE -FULL CLOSURE: VALLEY RD TO MIDWAY RD, 4/13/15 TO 6/26/15 **DETOUR: HEAD WEST ON VALLEY ROAD TO COUNTY AP (MIDWAY ROAD). HEAD EAST ON COUNTY AP TO WIS 47.</p> <p>WIS 441 SB -SINGLE LANE CLOSED (16' LANE WIDTH RESTRICTION): US 10 TO ON RAMP FROM WIS 47, 4/9/15 TO 4/17/15, FROM 7:00 PM TO 7:00 AM</p>		
75	NE	SHEBOYGAN	WIS 57	<p>WIS 57 NB -FULL CLOSURE: COUNTY PP TO COUNTY C (EB), 4/27/15 TO 5/8/15 **DETOUR: WIS 28 EAST TO I-43 NORTH TO WIS 23 WEST</p> <p>WIS 57 SB -FULL CLOSURE: COUNTY C EB TO COUNTY PP, 4/27/15 TO 5/8/15 **DETOUR: WIS 23 EAST TO I-43 SOUTH TO WIS 28 WEST</p>	Monday, April 27, 2015	Friday, May 08, 2015

Northwest Region Work Zone & Detour Map

April 2015



**For current travel
information
go to www.511wi.gov**

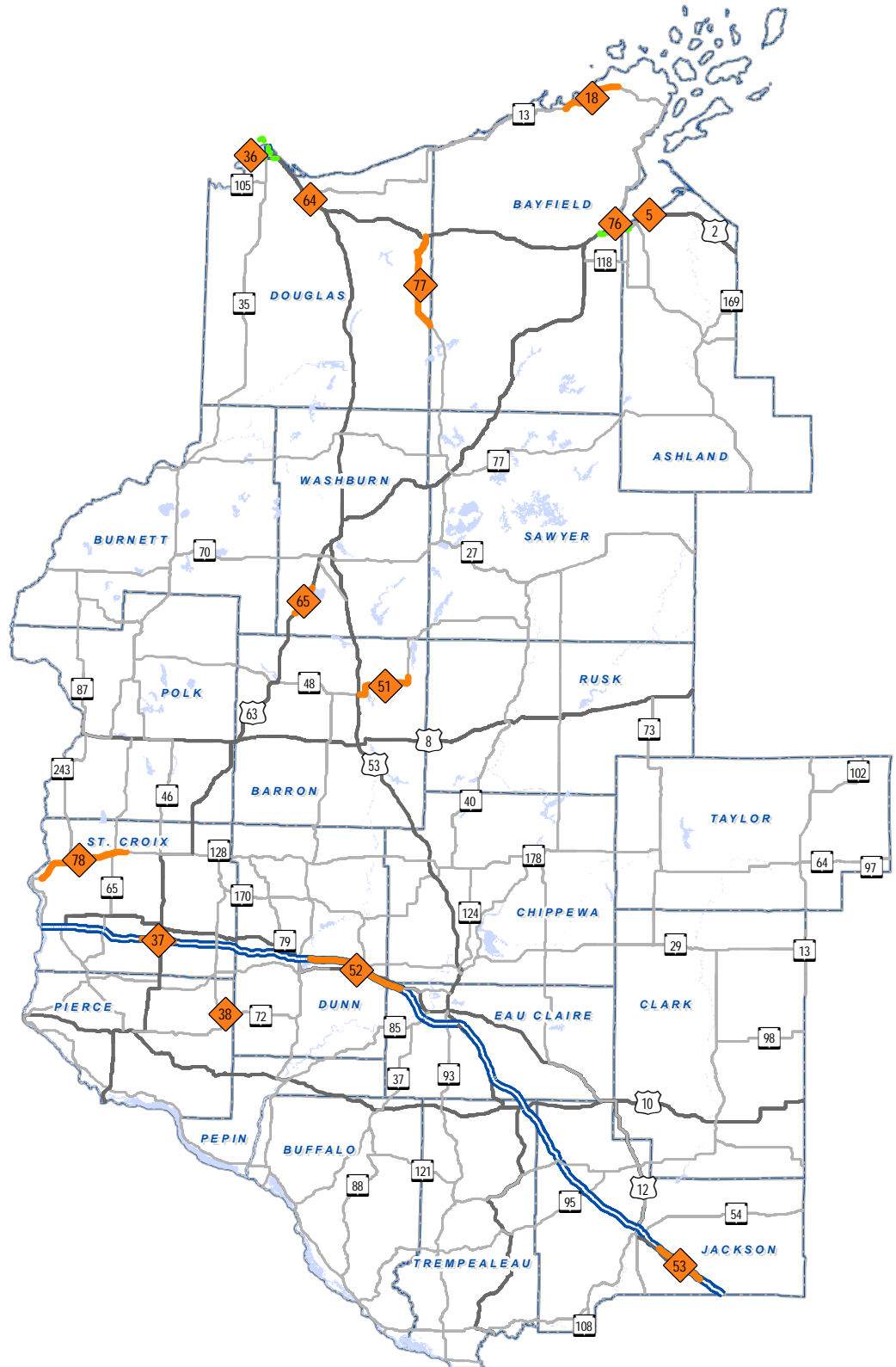
Legend

- Detour
- Project Limits
- Interstate Highway
- US Highway
- WIS Highway



0 10 20 30 40 50
Miles

Updated: April 15, 2015



Date Source: This map is based on information available in the Wisconsin Lane Closure System on the date generated. The estimated completion date is only a guideline for the project. Any number of complications can push back this date. Examples include, but are not limited to: severe weather, forest/prairie fires, discovery of endangered species, unearthing archeological relics, contractors unable to fulfill their obligation, previously unknown environmental hazards and construction accidents. This is not a complete list, but shows some of the many possibilities that can delay completion of a construction project. This data was created for use by the Wisconsin Department of Transportation (WisDOT). Any other use or recompilation of the information, while not prohibited, is the sole responsibility of the user. WisDOT expressly disclaims all liability regarding fitness of the use of the information for other than WisDOT business. No liability, either expressed or implied, is assumed by WisDOT, or their employees, for the accuracy of the data delineated herein.

MAP ID	REGION	COUNTY	HIGHWAY	DESCRIPTION	START DATE	END DATE
5	NW	ASHLAND	US 2	<p>US 2 EB</p> <p>-FULL CLOSURE: INDUSTRIAL PARK RD TO SUM RD, 4/27/15 TO 5/29/15</p> <p>**DETOUR: FROM US 2 EB - SOUTH ON INDUSTRIAL PARK RD TO TOLL RD - EAST ON TOLL RD TO SUM RD - NORTH ON SUM RD BACK TO US 2 EB</p> <p>US 2 WB</p> <p>-FULL CLOSURE: SUM RD TO INDUSTRIAL PARK RD, 4/27/15 TO 5/29/15</p> <p>**DETOUR: FROM US 2 WB - SOUTH ON SUM RD TO TOLL RD - WEST ON TOLL RD TO INDUSTRIAL PARK RD - NORTH ON INDUSTRIAL PARK RD BACK TO US 2 WB</p>	Monday, April 27, 2015	Friday, May 29, 2015
51	NW	BARRON	WIS 48	<p>WIS 48 EB</p> <p>-FLAGGING OPERATION (14' LANE WIDTH RESTRICTION): NORTH ST TO COUNTY NN, 4/13/15 TO 7/31/15, FROM 6:00 AM TO 8:00 PM</p> <p>-LANE RESTRICTION (10' LANE WIDTH RESTRICTION): RED CEDAR RIVER, 4/15/15 TO 5/8/15, FROM 12:00 AM TO 12:00 AM</p> <p>-VARIOUS LANES CLOSED (14' LANE WIDTH RESTRICTION): COUNTY SS TO NORTH ST, 4/13/15 TO 7/16/15, FROM 6:00 AM TO 8:00 PM</p> <p>WIS 48 WB</p> <p>-FLAGGING OPERATION (14' LANE WIDTH RESTRICTION): COUNTY NN TO NORTH ST, 4/13/15 TO 7/31/15, FROM 6:00 AM TO 8:00 PM</p> <p>-LANE RESTRICTION (10' LANE WIDTH RESTRICTION): RED CEDAR RIVER, 4/15/15 TO 5/15/15, FROM 12:00 AM TO 12:00 AM</p> <p>-VARIOUS LANES CLOSED (12' LANE WIDTH RESTRICTION): NORTH ST TO WIS 48 EB (BEGIN</p>	Monday, April 13, 2015	Friday, July 31, 2015

				DIVIDED), 4/13/15 TO 7/17/15, FROM 6:00 AM TO 8:00 PM		
76	NW	BAYFIELD	US 2/WIS 13	<p>US 2 EB -FLAGGING OPERATION (15' LANE WIDTH RESTRICTION): COUNTY G TO BAYFIELD - ASHLAND CO LINE, 4/27/15 TO 5/8/15</p> <p>US 2 WB/WIS 13 NB -FLAGGING OPERATION (15' LANE WIDTH RESTRICTION): ASHLAND - BAYFIELD CO LINE TO E ONDOSSAGON RD, 4/27/15 TO 5/8/15 **DETOUR: TRAFFIC FROM THE WEST ON US 2 WILL BE DETOURED ON WIS 137 TO WIS 112 TO US 2. THEN WILL GO WEST ON US 2 TO THE ROUNDABOUT AND ENTER WIS 13 NB AS USUAL. THIS WILL BE IN EFFECT AT AROUND 11 AM ON THE 1 DAY OF CONSTRUCTION. -FLAGGING OPERATION (15' LANE WIDTH RESTRICTION): ASHLAND - BAYFIELD CO LINE TO N FISH CREEK, 4/27/15 TO 5/8/15</p> <p>WIS 13 SB -FLAGGING OPERATION (15' LANE WIDTH RESTRICTION): E ONDOSSAGON RD TO BAYFIELD - ASHLAND CO LINE, 4/27/15 TO 5/8/15 **DETOUR: WIS 13 SB TRAFFIC WILL BE DETOURED ABOUT 10AM ON 1 DAY DURING THE WEEK OF APRIL 27TH. TRAFFIC WILL BE DETOURED WEST TO WIS 137, THEN EAST TO WIS 112, THEN NORTH BACK TO US 2. THIS WILL BE IN EFFECT UNTIL 7AM THE FOLLOWING DAY.</p>	Monday, April 27, 2015	Friday, May 08, 2015
18	NW	BAYFIELD	WIS 13	<p>WIS 13 NB -FLAGGING OPERATION (15' LANE WIDTH RESTRICTION): ECHO VALLEY RD TO OLD 13 RD, 3/16/15 TO 7/31/15</p> <p>WIS 13 SB -FLAGGING OPERATION (15' LANE WIDTH RESTRICTION): OLD 13 RD TO ECHO VALLEY RD, 3/16/15 TO 7/31/15</p>	Monday, March 16, 2015	Friday, July 31, 2015

36	NW	DOUGLAS	US 2	<p>US 2 EB -FULL CLOSURE: MINNESOTA-WISCONSIN STATE LINE TO ELMIRA AVE, 4/13/15 TO 11/2/15 **DETOUR: NORTH ON I-35 TO I-535. SOUTH ON I-535 ACROSS BLATNIK BRIDGE TO US 53. SOUTH ON US 53 TO US 2 (BELKNAP STREET).</p> <p>US 2 WB -SINGLE LANE CLOSED (16' LANE WIDTH RESTRICTION): GARFIELD AVE TO ST LOUIS RIVER, 3/30/15 TO 11/2/15</p>	Monday, March 30, 2015	Monday, November 02, 2015
64	NW	DOUGLAS	US 2/US 53	<p>US 2 EB/US 53 SB -LEFT SHOULDER CLOSED (33' LANE WIDTH RESTRICTION): ON RAMP FROM COUNTY Z TO ON RAMP FROM WEIGH STATION, 4/13/15 TO 11/30/15</p> <p>US 2 WB/US 53 NB -LEFT SHOULDER CLOSED (33' LANE WIDTH RESTRICTION): OFF RAMP TO WEIGH STATION TO ON RAMP FROM WEIGH STATION, 4/13/15 TO 10/31/15</p>	Monday, April 13, 2015	Monday, November 30, 2015
77	NW	DOUGLAS	WIS 27	<p>WIS 27 NB -FLAGGING OPERATION (16' LANE WIDTH RESTRICTION): BAYFIELD - DOUGLAS CO LINE TO RUSH LAKE RD, 4/14/15 TO 4/23/15, FROM 7:00 AM TO 3:00 PM</p>	Tuesday, April 14, 2015	Thursday, April 23, 2015
52	NW	DUNN	I-94	<p>I-94 EB -VARIOUS LANES CLOSED (16' LANE WIDTH RESTRICTION): RED CEDAR RIVER TO MILE MARKER 51, 4/15/15 TO 5/22/15</p> <p>I-94 WB -VARIOUS LANES CLOSED (16' LANE WIDTH RESTRICTION): MILE MARKER 51 TO RED CEDAR RIVER, 4/15/15 TO 5/22/15</p>	Monday, April 13, 2015	Friday, May 22, 2015
53	NW	JACKSON	I-94	<p>I-94 EB -SINGLE LANE CLOSED (16' LANE WIDTH RESTRICTION): MILE MARKER 120 TO OFF RAMP TO COUNTY O, 4/13/15 TO 5/21/15, FROM 6:00 PM TO 11:00 AM</p>	Monday, April 13, 2015	Thursday, May 21, 2015

38	NW	PIERCE	WIS 72	<p>WIS 72 EB -SINGLE LANE CLOSED (14' LANE WIDTH RESTRICTION): EAU GALLE RIVER TO EAU GALLE RIVER, 4/6/15 TO 5/4/15, FROM 7:00 AM TO 7:00 AM</p> <p>WIS 72 WB -SINGLE LANE CLOSED (14' LANE WIDTH RESTRICTION): EAU GALLE RIVER TO EAU GALLE RIVER, 4/6/15 TO 5/4/15, FROM 7:00 AM TO 7:00 AM</p>	Monday, April 06, 2015	Monday, May 04, 2015
37	NW	ST. CROIX	I-94	<p>I-94 EB -VARIOUS LANES CLOSED (16' LANE WIDTH RESTRICTION): COUNTY T TO 233RD STREET, 4/1/15 TO 5/22/15</p> <p>I-94 WB -VARIOUS LANES CLOSED (16' LANE WIDTH RESTRICTION): 233RD STREET TO COUNTY T, 4/1/15 TO 5/22/15</p>	Wednesday, April 01, 2015	Friday, May 22, 2015
78	NW	ST. CROIX	WIS 35/WIS 64	<p>WIS 35 NB/WIS 64 EB -SINGLE LANE CLOSED (13' LANE WIDTH RESTRICTION): 20TH ST TO 150TH AVENUE, 4/27/15 TO 5/8/15</p> <p>WIS 35 SB/WIS 64 WB -LANE RESTRICTION (13' LANE WIDTH RESTRICTION): 150TH AVENUE TO SETTLERS WAY, 5/8/15 TO 8/31/15 -SINGLE LANE CLOSED (13' LANE WIDTH RESTRICTION): 150TH AVENUE TO SETTLERS WAY, 4/27/15 TO 5/8/15</p>	Monday, April 27, 2015	Monday, August 31, 2015
65	NW	WASHBURN	US 63	<p>US 63 NB -FLAGGING OPERATION (13' LANE WIDTH RESTRICTION): WOODYARD RD TO COUNTY B, 4/20/15 TO 6/7/15</p> <p>US 63 SB -FLAGGING OPERATION (13' LANE WIDTH RESTRICTION): COUNTY B TO WOODYARD RD, 4/20/15 TO 6/7/15</p>	Monday, April 20, 2015	Sunday, June 07, 2015

Southeast Region

Work Zone & Detour Map

April 2015



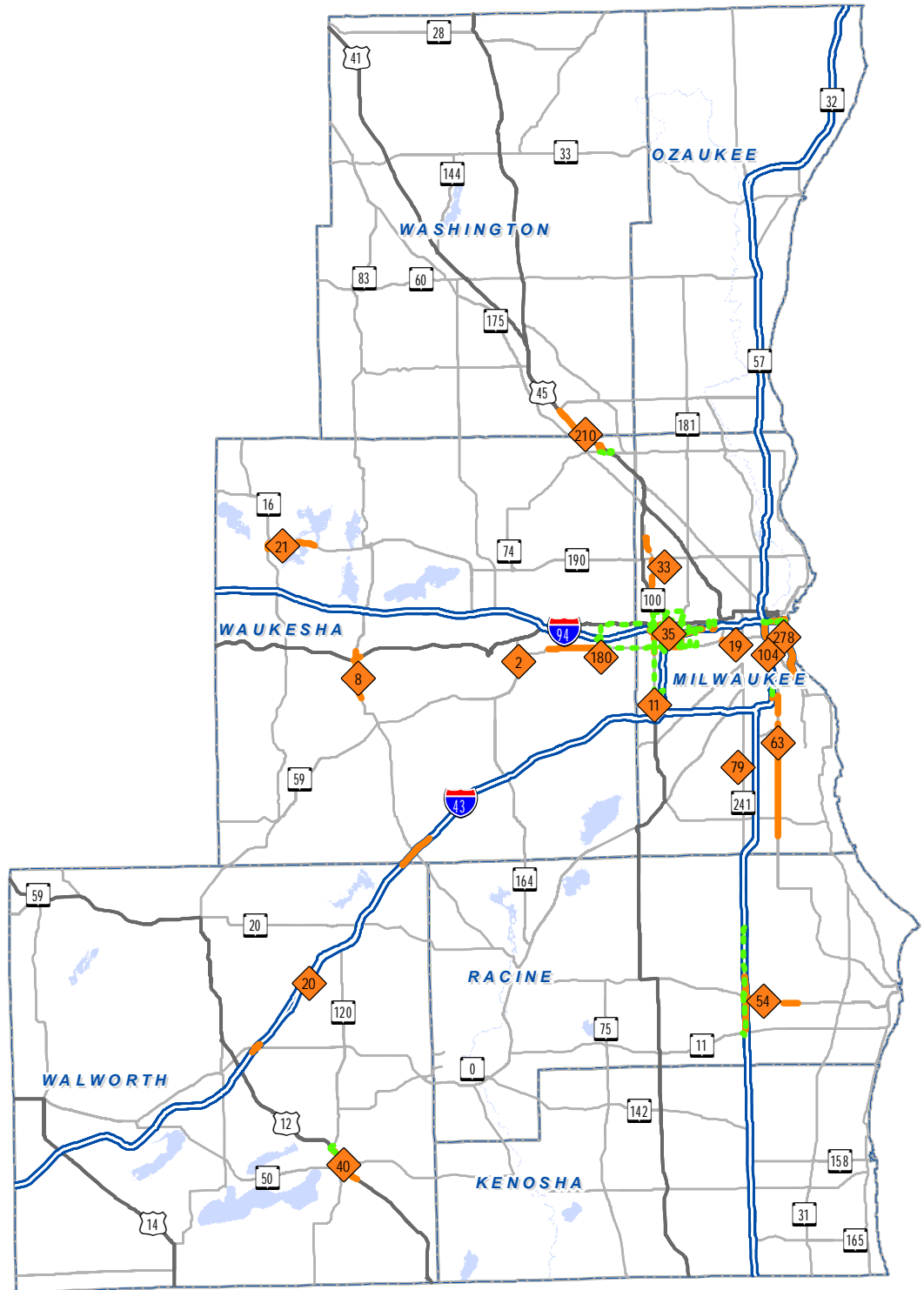
**For current travel
information
go to
www.511wi.gov**

Legend

- Detour
- Project Limits
- Interstate Highway
- US Highway
- WIS Highway



0 2.5 5 10 15 20
Miles



Updated: April 15, 2015

Date Source: This map is based on information available in the Wisconsin Lane Closure System on the date generated. The estimated completion date is only a guideline for the project. Any number of complications can push back this date. Examples include, but are not limited to: severe weather, forest/prairie fires, discovery of endangered species, unearthing archeological relics, contractors unable to fulfill their obligation, previously unknown environmental hazards and construction accidents. This is not a complete list, but shows some of the many possibilities that can delay completion of a construction project. This data was created for use by the Wisconsin Department of Transportation (WisDOT). Any other use or recompilation of the information, while not prohibited, is the sole responsibility of the user. WisDOT expressly disclaims all liability regarding fitness of the use of the information for other than WisDOT business. No liability, either expressed or implied, is assumed by WisDOT, or their employees, for the accuracy of the data delineated herein.

MAP ID	REGION	COUNTY	HIGHWAY	DESCRIPTION	START DATE	END DATE
104	SE	MILWAUKEE	I-43/I-94/US 41	<p>I-43 NB/I-94 WB/US 41 NB</p> <p>-FULL CLOSURE: OFF RAMP TO HOWARD AVE, 2/15/15 TO 8/31/15</p> <p>**DETOUR: EXIT TO HOLT AVE AND FOLLOW POSTED DETOUR</p> <p>-FULL CLOSURE: OFF RAMP TO LAPHAM BLVD, 1/12/15 TO 9/30/15</p> <p>**DETOUR: USE ALT ROUTE (CONTINUE NORTH ON 4TH ST TO LAPHAM BLVD)</p> <p>-RIGHT SHOULDER CLOSED (60' LANE WIDTH RESTRICTION): ON RAMP FROM 6TH/MINERAL ST TO OFF RAMP TO PLANKINTON AVE, 3/24/15 TO 5/31/15</p> <p>I-43 SB</p> <p>-RIGHT SHOULDER CLOSED (36' LANE WIDTH RESTRICTION): MILE MARKER 311 TO MILE MARKER 311.7, 3/24/15 TO 5/31/15</p>	Monday, January 12, 2015	Wednesday, September 30, 2015
278	SE	MILWAUKEE	I-794/WIS 794	<p>I-794 EB/WIS 794 EB</p> <p>-FULL CLOSURE: OFF RAMP TO JACKSON ST, 12/5/14 TO 9/30/15</p> <p>**DETOUR: TRAFFIC USES PLANKINTON AVE OR ST PAUL/ JAMES LOVELL ST</p> <p>-FULL CLOSURE: ON RAMP FROM LINCOLN MEMORIAL DR, 11/4/13 TO 11/1/15</p> <p>**DETOUR: MICHIGAN ST TO BROADWAY TO EB I-794</p> <p>-RIGHT LANE CLOSED (11' LANE WIDTH RESTRICTION): OFF RAMP TO</p>	Monday, November 04, 2013	Sunday, November 01, 2015

				<p>CARFERRY DR TO E OKLAHOMA AVE, 12/11/13 TO 11/1/15</p> <p>-RIGHT LANE CLOSED (18' LANE WIDTH RESTRICTION): ON RAMP FROM I-43 SB TO OFF RAMP TO CARFERRY DR, 12/11/13 TO 11/1/15</p> <p>I-794 WB/WIS 794 WB</p> <p>-FULL CLOSURE: OFF RAMP TO N MILWAUKEE ST, 12/21/13 TO 11/1/15</p> <p>**DETOUR: DOWNTOWN TRAFFIC TO EXIT AT LINCOLN MEMORIAL DR</p> <p>-RIGHT LANE CLOSED (11' LANE WIDTH RESTRICTION): E OKLAHOMA AVE TO OFF RAMP TO LINCOLN MEMORIAL DR, 12/11/13 TO 11/1/15</p>		
35	SE	MILWAUKEE	<p>I-94/I-894/US 18/US 45/WIS 59/WIS 100/WIS 181</p>	<p>I-94 EB</p> <p>-FULL CLOSURE: ON RAMP FROM WIS 100, 3/23/15 TO 5/22/15</p> <p>**DETOUR: TAKE WIS 100 SOUTH TO WIS 59 (W GREENFIELD AVE) TO I-894/US 45 NORTH TO I-94 EAST, OR TAKE WIS 100 NORTH TO WATERTOWN PLANK RD TO GLENVIEW AVE TO I-94 EAST</p> <p>-LANE RESTRICTION (15' LANE WIDTH RESTRICTION): I-94 EB TO I-894 EB/US 45 SB (W-S ZOO), 10/1/14 TO 5/22/15</p> <p>I-94 WB</p> <p>-FULL CLOSURE: I-94 WB TO I-894 EB/US 45 SB (E-S ZOO), 3/9/15 TO 8/26/17</p> <p>**DETOUR: I-94 TO 70TH ST TO WIS 59 (W GREENFIELD AVE) TO THE I-894/US 45 SOUTH RAMP AND I-94 TO WIS 100</p>	Monday, September 29, 2014	Thursday, November 30, 2017

TO WIS 59 (W GREENFIELD AVE) TO THE I-894/US 45 SOUTH RAMP AND I-94 TO MOORLAND TO WIS 59 (W GREENFIELD AVE) TO THE I-894/US 45 SOUTH RAMP

-FULL CLOSURE: OFF RAMP TO 84TH ST, 10/13/14 TO 5/22/15

**DETOUR: TAKE 68TH-70TH ST EXIT, CONTINUE W ON O'CONNER, NORTH ON 76TH ST, WEST ON BLUEMOUND RD TO 84TH ST (NORTH 84TH ST DETOUR). TAKE 68TH-70TH EXIT; CONTINUE WEST, SOUTH ON 70TH AND WEST ON WIS 59 (W GREENFIELD AVE) TO 84TH ST. (SOUTH 84TH ST DETOUR).

-FULL CLOSURE: ON RAMP FROM 84TH ST, 10/13/14 TO 6/17/15

**DETOUR: TAKE 84TH ST SOUTH TO WIS 59 (W GREENFIELD AVE), WEST TO 108TH, NORTH TO I-94 WB RAMP (SOUTH OF I-94). TAKE 84TH NORTH TO WATERTOWN PLANK RD, WEST TO US 45 SB TO I-94 WB (NORTH OF I-94)

-LANE RESTRICTION (26' LANE WIDTH RESTRICTION): S 70TH ST TO WIS 181-S 84TH ST, 3/9/15 TO 8/26/17

-LEFT LANE CLOSED (22' LANE WIDTH RESTRICTION): S 64TH ST TO ON RAMP FROM 84TH ST, 12/6/14 TO 12/5/15

-RIGHT LANE CLOSED (30' LANE WIDTH RESTRICTION): ON RAMP FROM WIS 100, 3/25/15 TO 5/31/15

I-894 WB/US 45 NB

				<p>-LANE RESTRICTION (22' LANE WIDTH RESTRICTION): WIS 59 (W GREENFIELD AVE) TO I-94 WB-ZOO INTERCHANGE, 3/9/15 TO 11/28/15</p> <p>US 18 EB</p> <p>-FULL CLOSURE: N 97TH ST TO N 95TH ST, 10/16/14 TO 5/22/15</p> <p>**DETOUR: TAKE 108TH ST SB TO WIS 59 (W GREENFIELD AVE), WIS 59 EB (W GREENFIELD AVE) TO 84TH ST, 84TH NB TO KEARNEY ST, KEARNEY ST EB TO 76TH ST, 76TH NB TO BLUEMOUND RD.</p> <p>-VARIOUS LANES CLOSED (12' LANE WIDTH RESTRICTION): N 103TH ST TO N 99TH ST, 3/9/15 TO 4/30/15, FROM 9:00 AM TO 3:00 PM</p> <p>US 18 WB</p> <p>-FULL CLOSURE: N 95TH ST TO N 97TH ST, 10/16/14 TO 5/22/15</p> <p>**DETOUR: TAKE 84TH ST NB TO WATERTOWN PLANK RD, WATERTOWN PLANK RD WB TO 108TH ST, 108TH ST SB TO BLUEMOUND.</p> <p>-VARIOUS LANES CLOSED (12' LANE WIDTH RESTRICTION): N 99TH ST TO N 103RD ST, 3/9/15 TO 4/30/15, FROM 9:00 AM TO 3:00 PM</p> <p>US 45 NB</p> <p>-FULL CLOSURE: I-894 WB/US 45 NB TO I-94 WB (S-W ZOO), 3/9/15 TO 11/28/15</p> <p>**DETOUR: I-894/US 45 TO BELOIT RD TO WIS 100 TO THE I-94 WEST RAMP,</p>		
--	--	--	--	--	--	--

AND I-894/US 45 TO WIS 59 (W GREENFIELD AVE) TO WIS 100 TO THE I-94 WEST RAMP, AND US 45 NORTH TO WATERTOWN PLANK RD TO WIS 100 TO THE I-94 WEST RAMP.

-FULL CLOSURE: OFF RAMP TO N 95TH ST, 10/15/14 TO 11/30/17

**DETOUR: TAKE WIS 59 (W GREENFIELD AVE) EXIT WEST TO 108TH ST, 108TH ST NORTH TO BLUEMOUND RD, (WEST BLUEMOUND DETOUR). TAKE WIS 59 (W GREENFIELD AVE) EAST TO 84TH ST, 84TH ST NORTH TO BLUEMOUND RD, (EAST BLUEMOUND DETOUR)

-FULL CLOSURE: ON RAMP FROM WISCONSIN AVE, 10/3/14 TO 12/31/16

**DETOUR: WISCONSIN AVE TO 97TH ST TO BLUEMOUND RD TO WIS 100 TO NORTH AVE TO US 45 NB-WISCONSIN AVE TO 84TH ST TO WATERTOWN PLANK RD TO US 45 NB

-LANE RESTRICTION (44' LANE WIDTH RESTRICTION): MILE MARKER 39.7 TO W WISCONSIN AVE, 10/3/14 TO 5/22/15

US 45 SB

-FULL CLOSURE: OFF RAMP TO W WISCONSIN AVE, 10/15/14 TO 12/31/16

**DETOUR: US 45 TO NORTH AVE TO WIS 100 TO WISCONSIN AVE

-FULL CLOSURE: ON RAMP FROM WISCONSIN AVE, 11/19/14 TO 11/1/16

**DETOUR: TAKE WIS 100 TO WATERTOWN PLANK RD TO THE US 45 SB ENTRANCE RAMP, OR TAKE WIS 181

(GLENVIEW AVE) TO WATERTOWN
PLANK RD TO THE US 45 SB
ENTRANCE RAMP

WIS 59 EB

-VARIOUS LANES CLOSED (12' LANE
WIDTH RESTRICTION): S 84TH ST,
9/29/14 TO 5/31/15, FROM 9:00 AM TO
3:00 PM

-VARIOUS LANES CLOSED (12' LANE
WIDTH RESTRICTION): S 92ND ST,
9/29/14 TO 5/31/15, FROM 9:00 AM TO
3:00 PM

WIS 59 WB

-VARIOUS LANES CLOSED (12' LANE
WIDTH RESTRICTION): S 84TH ST,
9/29/14 TO 5/31/15, FROM 9:00 AM TO
3:00 PM

-VARIOUS LANES CLOSED (12' LANE
WIDTH RESTRICTION): S 92ND ST,
9/29/14 TO 5/31/15, FROM 9:00 AM TO
3:00 PM

WIS 100 NB

-VARIOUS LANES CLOSED (22' LANE
WIDTH RESTRICTION): W MITCHELL ST
TO WIS 59 WB (W GREENFIELD AVE),
2/24/15 TO 5/29/15, FROM 9:00 AM TO
3:00 PM

-VARIOUS LANES CLOSED (24' LANE
WIDTH RESTRICTION): THEODORE
TRECKER WAY, 10/14/14 TO 5/31/15,
FROM 9:00 AM TO 3:00 PM

WIS 100 SB

				<p>-VARIOUS LANES CLOSED (22' LANE WIDTH RESTRICTION): WIS 59 EB (W GREENFIELD AVE) TO W MITCHELL ST, 2/24/15 TO 5/29/15, FROM 9:00 AM TO 3:00 PM</p> <p>-VARIOUS LANES CLOSED (23' LANE WIDTH RESTRICTION): THEODORE TRECKER WAY, 10/14/14 TO 5/31/15, FROM 9:00 AM TO 3:00 PM</p> <p>WIS 181 NB</p> <p>-SINGLE LANE CLOSED (12' LANE WIDTH RESTRICTION): I-94 EB E/W FREEWAY TO HONEY CREEK PKWY, 2/2/15 TO 12/14/15</p> <p>-VARIOUS LANES CLOSED (12' LANE WIDTH RESTRICTION): WIS 59 (W GREENFIELD AVE), 9/29/14 TO 5/31/15, FROM 9:00 AM TO 3:00 PM</p> <p>-VARIOUS LANES CLOSED (12' LANE WIDTH RESTRICTION): W SCHLINGER AVE, 10/22/14 TO 5/31/15, FROM 9:00 AM TO 3:00 PM</p> <p>WIS 181 SB</p> <p>-SINGLE LANE CLOSED (12' LANE WIDTH RESTRICTION): HONEY CREEK PKWY TO I-94 EB E/W FREEWAY, 2/2/15 TO 12/14/15</p> <p>-VARIOUS LANES CLOSED (12' LANE WIDTH RESTRICTION): WIS 59 (W GREENFIELD AVE), 10/8/14 TO 5/31/15, FROM 9:00 AM TO 3:00 PM</p> <p>-VARIOUS LANES CLOSED (12' LANE WIDTH RESTRICTION): W SCHLINGER AVE, 10/22/14 TO 5/31/15, FROM 9:00 AM</p>	
--	--	--	--	--	--

				TO 3:00 PM		
33	SE	MILWAUKEE	WIS 100	<p>WIS 100 NB</p> <p>-RIGHT LANE CLOSED (24' LANE WIDTH RESTRICTION): MENOMONEE RIVER PKWY TO W YORK PL, 4/15/15 TO 4/30/15</p> <p>-RIGHT LANE CLOSED (24' LANE WIDTH RESTRICTION): W CENTER ST TO W BURLEIGH ST, 4/15/15 TO 4/30/15</p> <p>-RIGHT SHOULDER CLOSED (24' LANE WIDTH RESTRICTION): W CONGRESS ST TO LITTLE MENOMONEE RIVER, 4/15/15 TO 4/30/15</p>	Wednesday, April 15, 2015	Thursday, April 30, 2015
11	SE	MILWAUKEE	WIS 100	<p>WIS 100 NB</p> <p>-LEFT LANE CLOSED (20' LANE WIDTH RESTRICTION): W ARMOUR AVE TO ROOT RIVER, 4/3/15 TO 5/13/15</p> <p>-RIGHT LANE CLOSED (22' LANE WIDTH RESTRICTION): W ARMOUR AVE TO W HOWARD AVE, 3/23/15 TO 4/3/15</p> <p>WIS 100 SB</p> <p>-LEFT LANE CLOSED (20' LANE WIDTH RESTRICTION): ROOT RIVER TO W ARMOUR AVE, 4/3/15 TO 5/13/15</p> <p>-RIGHT LANE CLOSED (22' LANE WIDTH RESTRICTION): W HOWARD AVE TO W ARMOUR AVE, 3/23/15 TO 4/3/15, FROM 5:00 AM TO 5:00 AM</p>	Monday, March 23, 2015	Wednesday, May 13, 2015
63	SE	MILWAUKEE	WIS 38	<p>WIS 38 NB</p> <p>-FULL CLOSURE (12' LANE WIDTH RESTRICTION): E LAYTON AVE TO HOWARD AVE, 4/20/15 TO 6/20/15</p> <p>**DETOUR: NB TRAFFIC WILL BE DIRECTED TO THE LEFT SB LANE FOR THE LENGTH OF THE PROJECT. SB</p>	Monday, April 20, 2015	Friday, July 03, 2015

				<p>WIS 38 WILL BE SPLIT TO HAVE ONE LANE OF SB TRAFFIC AND ONE LANE OF NB TRAFFIC.</p> <p>-VARIOUS LANES CLOSED (24' LANE WIDTH RESTRICTION): OAKWOOD DR TO E JOSEPH M HUTSTEINER DR, 5/19/14 TO 7/3/15, FROM 12:00 AM TO 12:00 AM</p> <p>**DETOUR: FOR NIGHTTIME RAMP WORK BY THE AIRPORT TBD.</p> <p>WIS 38 SB</p> <p>-LEFT LANE CLOSED (12' LANE WIDTH RESTRICTION): W HOWARD AVE TO E LAYTON AVE, 4/20/15 TO 6/20/15</p> <p>-VARIOUS LANES CLOSED (24' LANE WIDTH RESTRICTION): JOSEPH M HUTSTEINER DR TO OAKWOOD DR, 5/19/14 TO 7/3/15, FROM 12:00 AM TO 12:00 AM</p> <p>**DETOUR: FOR NIGHTTIME RAMP WORK BY THE AIRPORT TBD</p>		
19	SE	MILWAUKEE	WIS 59	<p>WIS 59 EB</p> <p>-SINGLE LANE CLOSED (11' LANE WIDTH RESTRICTION): S 31ST ST TO S LAYTON BLVD, 3/11/15 TO 4/24/15, FROM 9:00 AM TO 2:00 PM</p> <p>WIS 59 WB</p> <p>-RIGHT LANE CLOSED (11' LANE WIDTH RESTRICTION): S 36TH ST TO MILLER PKWY (SB), 3/11/15 TO 4/24/15, FROM 9:00 AM TO 2:00 PM</p>	Wednesday, March 11, 2015	Friday, April 24, 2015
54	SE	RACINE	I-94/US 41/WIS 20	<p>I-94 EB/US 41 SB</p> <p>-FULL CLOSURE: OFF RAMP TO WIS 20, 3/20/15 TO 7/2/15</p>	Thursday, March 12, 2015	Wednesday, November 25, 2015

				<p>**DETOUR: USE I-94 EB (SB) TO COUNTY K TO WEST FRONTAGE ROAD TO WIS 20</p> <p>-FULL CLOSURE: ON RAMP WIS 20, 3/20/15 TO 11/24/15</p> <p>**DETOUR: USE WIS 20 TO WEST FRONTAGE ROAD TO 58TH ROAD TO WEST FRONTAGE ROAD TO WIS 11 TO I-94 EB (SB)</p> <p>-RIGHT LANE CLOSED (38' LANE WIDTH RESTRICTION): KRAUT RD TO 58TH RD, 3/20/15 TO 11/25/15</p> <p>I-94 WB/US 41 NB</p> <p>-RIGHT LANE CLOSED (25' LANE WIDTH RESTRICTION): 58TH RD, 3/12/15 TO 11/25/15</p> <p>WIS 20 EB</p> <p>-LEFT LANE CLOSED (18' LANE WIDTH RESTRICTION): RENAISSANCE BLVD TO 90TH ST, 4/13/15 TO 7/6/15</p> <p>WIS 20 WB</p> <p>-LEFT LANE CLOSED (13' LANE WIDTH RESTRICTION): 90TH ST TO RENAISSANCE AVE, 4/13/15 TO 7/6/15</p> <p>-LEFT LANE CLOSED (15' LANE WIDTH RESTRICTION): INTERNATIONAL DR TO 27TH ST, 4/7/15 TO 7/1/15</p>		
40	SE	WALWORTH	US 12/WIS 50/WIS 120	<p>US 12 WB</p> <p>-FULL CLOSURE : OFF RAMP TO WIS 50 EB , 4/10/15 TO 7/15/15</p> <p>**DETOUR: FOR WB US 12 TRAFFIC INTENDING TO EXIT OFF ONTO WIS 50, TRAFFIC WILL CONTINUE WB ON US 12</p>	Monday, April 06, 2015	Wednesday, July 15, 2015

				<p>UNTIL WIS 120 OFF RAMP, TRAFFIC WILL TAKE WIS 120 WEST UNTIL ON RAMP TO EB US 12. TRAFFIC WILL GET BACK ON EB US 12 UNTIL WIS 50 OFF RAMPS. DETOUR ENDS ONCE TRAFFIC IS BACK ON WIS 50.</p> <p>-LEFT LANE CLOSED (20' LANE WIDTH RESTRICTION): TOWN LINE RD TO SHERIDAN SPRING RD, 4/6/15 TO 7/15/15</p> <p>US 12 EB/WIS 120 SB</p> <p>-LEFT LANE CLOSED (22' LANE WIDTH RESTRICTION): SHERIDAN SPRING RD TO TOWN LINE RD, 4/6/15 TO 7/15/15</p> <p>WIS 50 EB/WIS 120 NB</p> <p>-RIGHT LANE CLOSED (15' LANE WIDTH RESTRICTION): OFF RAMP TO US 12 EB TO CONNECTOR TO OFF RAMP TO 12 WB, 4/9/15 TO 4/30/15</p>		
20	SE	WALWORTH/WAUKESHA	I-43/WIS 11	<p>I-43 NB</p> <p>-LEFT LANE CLOSED (20' LANE WIDTH RESTRICTION): STONE SCHOOL RD TO MILE MARKER 44.4, 3/27/15 TO 4/17/15</p> <p>-RIGHT LANE CLOSED (20' LANE WIDTH RESTRICTION): OFF RAMP TO WIS 11 TO ON RAMP FROM WIS 11, 3/30/15 TO 4/17/15</p> <p>I-43 SB</p> <p>-LEFT LANE CLOSED (20' LANE WIDTH RESTRICTION): MILE MARKER 45 TO STONE SCHOOL RD, 3/27/15 TO 4/17/15</p> <p>-LEFT LANE CLOSED (20' LANE WIDTH</p>	Thursday, March 26, 2015	Friday, April 17, 2015

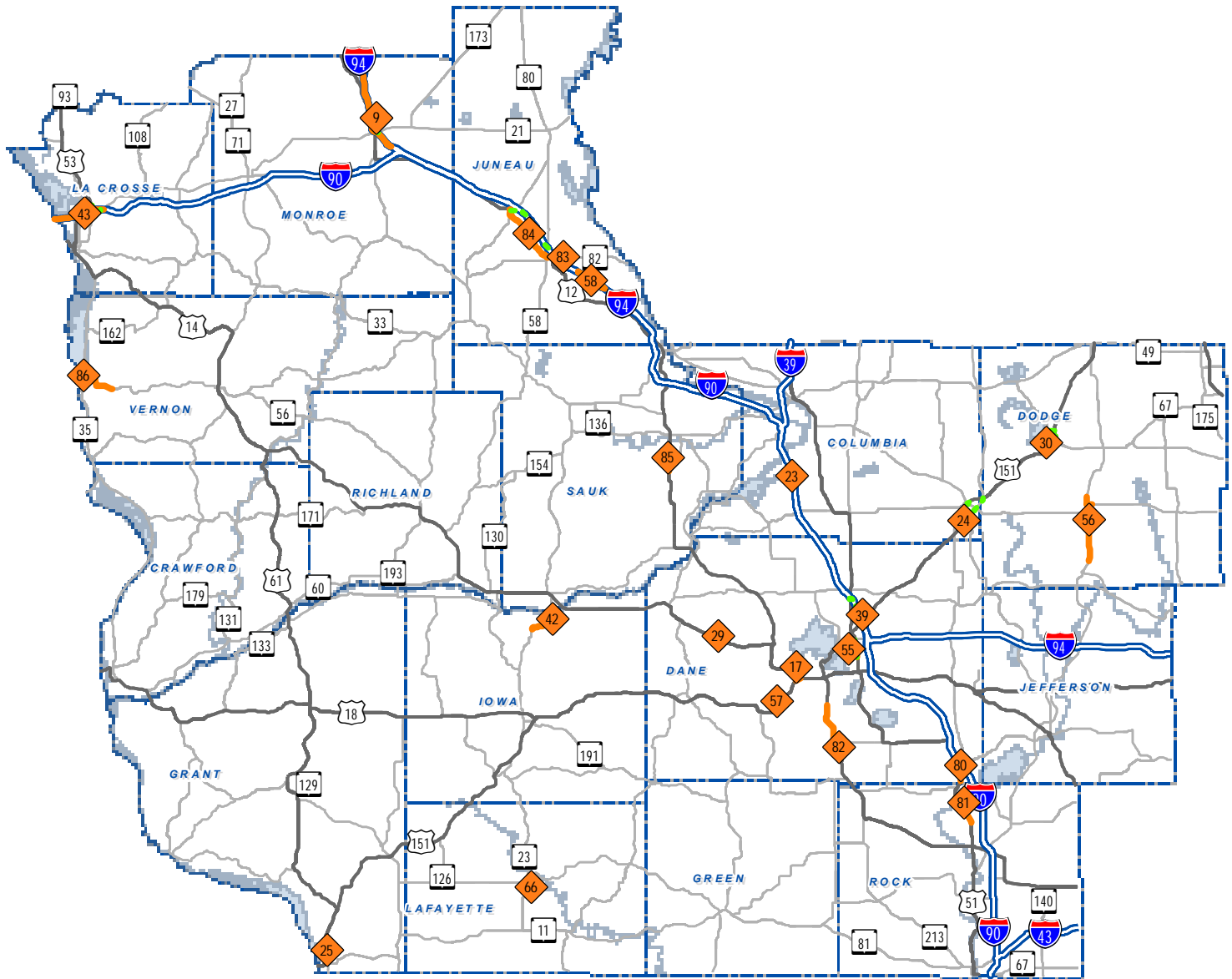
				<p>RESTRICTION): OFF RAMP TO WIS 11 TO ON RAMP FROM WIS 11, 3/30/15 TO 4/17/15</p> <p>WIS 11 EB -LEFT LANE CLOSED (20' LANE WIDTH RESTRICTION): WIS 11 WB (BEGIN DIVIDED) TO ON RAMP FROM I-43 NB, 3/26/15 TO 4/17/15</p> <p>WIS 11 WB -LEFT LANE CLOSED (20' LANE WIDTH RESTRICTION): WIS 11 EB (BEGIN DIVIDED) TO WIS 11 EB (END DIVIDED), 3/26/15 TO 4/17/15</p>		
210	SE	WASHINGTON/WAUKESHA	US 41/US 45	<p>US 41 NB/US 45 NB -FULL CLOSURE: OFF RAMP TO PILGRIM RD (SB), 4/20/15 TO 12/31/15 **DETOUR: EXIT SB MAIN STREET (WIS 74). CONTINUE ON MAIN STREET TO PILGRIM ROAD. -LANE RESTRICTION (33' LANE WIDTH RESTRICTION): MILE MARKER 53 TO OFF RAMP TO WIS 167 EB, 4/14/15 TO 7/24/15</p> <p>US 41 SB/US 45 SB -FULL CLOSURE: OFF RAMP TO PILGRIM RD, 4/20/15 TO 12/31/15 **DETOUR: CONTINUE ON US 45 SB TO MAIN STREET (STH 74) EXIT RAMP. TAKE MAIN STREET EXIT, TURN LEFT ONTO MAIN STREET. CONTINUE ON MAIN STREET TO PILGRIM ROAD. -LANE RESTRICTION (33' LANE WIDTH RESTRICTION): ON RAMP FROM WIS</p>	Tuesday, April 14, 2015	Thursday, December 31, 2015

				167 EB TO OFF RAMP TO COUNTY Q, 4/14/15 TO 7/24/15		
8	SE	WAUKESHA	US 18/WIS 83	<p>US 18 EB -LANE RESTRICTION (11' LANE WIDTH RESTRICTION): PICK N SAVE DRIVEWAY TO OAK CREST DR, 7/8/14 TO 7/15/15</p> <p>US 18 WB -LANE RESTRICTION (11' LANE WIDTH RESTRICTION): OAK CREST DR TO WIS 83 NB, 7/8/14 TO 7/15/15</p> <p>WIS 83 NB -FLAGGING OPERATION (11' LANE WIDTH RESTRICTION): PERKINS RD TO GLACIER PASS, 4/30/14 TO 7/15/15</p> <p>WIS 83 SB -FLAGGING OPERATION (11' LANE WIDTH RESTRICTION): GLACIER PASS TO PERKINS RD, 4/30/14 TO 7/15/15</p>	Wednesday, April 30, 2014	Wednesday, July 15, 2015
21	SE	WAUKESHA	WIS 16/WIS 67	<p>WIS 16 EB -LEFT LANE CLOSED (12' LANE WIDTH RESTRICTION): OCONOMOWOC RIVER TO COUNTY P, 3/16/15 TO 6/26/15</p> <p>WIS 16 WB -LEFT LANE CLOSED (12' LANE WIDTH RESTRICTION): OFF RAMP TO SAWYER RD TO OCONOMOWOC RIVER, 3/16/15 TO 6/26/15</p> <p>WIS 67 NB -RIGHT LANE CLOSED (12' LANE WIDTH RESTRICTION): ARMOUR RD TO WIS</p>	Tuesday, March 10, 2015	Friday, June 26, 2015

				16/WIS 67 NB, 3/10/15 TO 5/1/15 WIS 67 SB -LEFT LANE CLOSED (12' LANE WIDTH RESTRICTION): ON RAMP FROM WISCONSIN AVE TO ARMOUR RD, 3/10/15 TO 5/1/15		
2	SE	WAUKESHA	WIS 164	WIS 164 NB -RIGHT LANE CLOSED (16' LANE WIDTH RESTRICTION): ARCADIAN AVE EB TO CORAL DR, 4/27/15 TO 5/15/15	Monday, April 27, 2015	Friday, May 15, 2015
180	SE	WAUKESHA	WIS 59	WIS 59 WB -LEFT LANE CLOSED (12' LANE WIDTH RESTRICTION): MOORLAND RD TO BARKER RD, 4/6/15 TO 4/17/15, FROM 8:00 AM TO 4:00 PM	Monday, April 06, 2015	Friday, April 17, 2015

Southwest Region Work Zone & Detour Map

April 2015



0 10 20 30 40 50
Miles

Updated: April 15, 2015



**For current travel
information**

**go to
www.511wi.gov**

Legend

- Detour
- Project Limits
- Interstate Highway
- US Highway
- WIS Highway

Date Source: This map is based on information available in the Wisconsin Lane Closure System on the date generated. The estimated completion date is only a guideline for the project. Any number of complications can push back this date. Examples include, but are not limited to: severe weather, forest/prairie fires, discovery of endangered species, unearthing archeological relics, contractors unable to fulfill their obligation, previously unknown environmental hazards and construction accidents. This is not a complete list, but shows some of the many possibilities that can delay completion of a construction project. This data was created for use by the Wisconsin Department of Transportation (WisDOT). Any other use or recompilation of the information, while not prohibited, is the sole responsibility of the user. WisDOT expressly disclaims all liability regarding fitness of the use of the information for other than WisDOT business. No liability, either expressed or implied, is assumed by WisDOT, or their employees, for the accuracy of the data delineated herein.

MAP ID	REGION	COUNTY	HIGHWAY	DESCRIPTION	START DATE	END DATE
23	SW	COLUMBIA	I-39/I-90/I-94	<p>I-39 NB/I-90 WB/I-94 WB -2 LEFT LANES CLOSED (26' LANE WIDTH RESTRICTION): MILE MARKER 115.8 TO KENT RD, 4/23/15 TO 5/22/15 -2 RIGHT LANES CLOSED (26' LANE WIDTH RESTRICTION): MILE MARKER 115.6 TO KENT RD, 3/26/15 TO 4/19/15</p> <p>I-39 SB/I-90 EB/I-94 EB -2 LEFT LANES CLOSED (26' LANE WIDTH RESTRICTION): MILE MARKER 114 TO MILE MARKER 115.6, 4/23/15 TO 5/22/15 -2 RIGHT LANES CLOSED (26' LANE WIDTH RESTRICTION): MILE MARKER 114 TO MILE MARKER 115.6, 3/26/15 TO 4/19/15</p>	Thursday, March 26, 2015	Friday, May 22, 2015
24	SW	COLUMBIA	US 151/WIS 73	<p>US 151 NB -LEFT SHOULDER CLOSED (32' LANE WIDTH RESTRICTION): OFF RAMP TO WIS 73 TO ON RAMP FROM WIS 73, 3/16/15 TO 4/17/15</p> <p>US 151 SB -FULL CLOSURE: OFF RAMP TO WIS 73, 4/20/15 TO 5/11/15 **DETOUR: USE EXIT 118 AND FOLLOW WIS 16/WIS 60 EAST TO WIS 73. -LEFT SHOULDER CLOSED (32' LANE WIDTH RESTRICTION): OFF RAMP TO WIS 73 TO US BUS 151/WIS 73, 3/16/15 TO 4/17/15</p> <p>WIS 73 NB -FULL CLOSURE: OFF RAMP TO US 151 NB, 4/20/15 TO 5/11/15 **DETOUR: FOLLOW WIS 73 NORTH THROUGH</p>	Monday, March 16, 2015	Monday, June 01, 2015

				<p>COLUMBUS TO US 151/WIS 73 INTERCHANGE NORTH OF COLUMBUS.</p> <p>-SINGLE LANE CLOSED (11' LANE WIDTH RESTRICTION): US 151 TO OFF RAMP TO US 151 NB, 4/6/15 TO 6/1/15</p> <p>WIS 73 SB</p> <p>-FULL CLOSURE: OFF RAMP TO US 151 NB, 4/20/15 TO 5/11/15</p> <p>**DETOUR: SB WIS 73 TO USE US 151/WIS 73 INTERCHANGE NORTH OF COLUMBUS TO ACCESS US 151 NB.</p> <p>-VARIOUS LANES CLOSED (11' LANE WIDTH RESTRICTION): WIS 73 NB (BEGIN DIVIDED) TO WIS 73 NB (END DIVIDED), 4/6/15 TO 6/1/15</p>		
17	SW	DANE	US 12/US 14/US 18/US 151	<p>US 12 EB/US 14 EB</p> <p>-LANE RESTRICTION (18' LANE WIDTH RESTRICTION): OFF RAMP TO US 151 SB, 4/6/15 TO 9/4/15</p> <p>-LANE RESTRICTION (23' LANE WIDTH RESTRICTION): OFF RAMP TO S WHITNEY WAY TO US 18 WB/US 151 SB, 12/3/14 TO 12/3/15</p> <p>-RIGHT LANE CLOSED (24' LANE WIDTH RESTRICTION): ON RAMP FROM S WHITNEY WAY, 3/16/15 TO 11/20/15</p> <p>US 12 WB/US 14 WB</p> <p>-LANE RESTRICTION (23' LANE WIDTH RESTRICTION): US 18 WB/US 151 SB TO ON RAMP FROM WHITNEY WAY, 12/3/14 TO 12/3/15</p> <p>US 12 EB/US 14 EB/US 18 EB/US 151 NB</p> <p>-LANE RESTRICTION (18' LANE WIDTH RESTRICTION): US 151 EB, 4/6/15 TO 9/4/15</p> <p>US 18 EB/US 151 NB</p>	Wednesday, December 03, 2014	Thursday, December 03, 2015

				-LEFT LANE CLOSED (24' LANE WIDTH RESTRICTION): RAYMOND RD TO US 18 EB, 3/30/15 TO 5/1/15		
82	SW	DANE	US 14	US 14 WB -OFF ROADWAY RIGHT (30' LANE WIDTH RESTRICTION): HILL RD TO IRISH LANE, 4/15/15 TO 7/21/15, FROM 7:00 AM TO 6:00 PM	Wednesday, April 15, 2015	Tuesday, July 21, 2015
29	SW	DANE	US 14	US 14 EB -FULL CLOSURE (11' LANE WIDTH RESTRICTION): COUNTY KP TO COUNTY P, 3/30/15 TO 10/16/15 **DETOUR: COUNTY KP TO BOURBON STREET TO COUNTY P TO US 14 US 14 WB -FULL CLOSURE (11' LANE WIDTH RESTRICTION): COUNTY P TO COUNTY KP, 3/30/15 TO 10/16/15 **DETOUR: COUNTY P TO BOURBON STREET TO COUNTY KP TO US 14	Monday, March 30, 2015	Friday, October 16, 2015
39	SW	DANE	US 151	US 151 SB -FULL CLOSURE: OFF RAMP TO I-90/I-94 EB, 4/6/15 TO 5/22/15, FROM 7:00 PM TO 6:00 AM **DETOUR: US 151 SB, EXIT 97B I-39 SB/I-90 EB/I-94 EB, EXIT 132 US 51 SB, ON RAMP I- 39 NB/I-90 WB/I-94 WB	Monday, April 06, 2015	Friday, May 22, 2015
57	SW	DANE	US 18/US 151	US 18 WB/US 151 SB -RIGHT LANE CLOSED (12' LANE WIDTH RESTRICTION): OFF RAMP TO COUNTY MV, 4/13/15 TO 4/30/15, FROM 7:00 AM TO 7:00 AM US 18 WB/US 151 SB -VARIOUS LANES CLOSED (14' LANE WIDTH RESTRICTION): COUNTY PD TO DANE - IOWA CO LINE, 4/6/15 TO 4/15/15, FROM 8:00 AM TO	Monday, April 06, 2015	Thursday, April 30, 2015

				3:00 PM		
55	SW	DANE	US 51	<p>US 51 NB -LEFT SHOULDER CLOSED (24' LANE WIDTH RESTRICTION): BUCKEYE RD TO ON RAMP FROM COTTAGE GROVE RD, 4/7/15 TO 10/1/15 -SINGLE LANE CLOSED (20' LANE WIDTH RESTRICTION): BUCKEYE RD TO MILWAUKEE ST, 4/8/15 TO 4/27/15, FROM 9:00 AM TO 3:30 PM</p> <p>US 51 SB -FULL CLOSURE: OFF RAMP TO COTTAGE GROVE RD, 4/13/15 TO 10/1/15, FROM 7:00 AM TO 12:00 AM **DETOUR: EXIT MILWAUKEE ST, EAST ON MILWAUKEE ST, SOUTH ON STOUGHTON RD SERVICE RD, SOUTH ON ATLAS AVENUE TO COTTAGE GROVE RD -FULL CLOSURE: ON RAMP FROM COTTAGE GROVE RD, 4/13/15 TO 10/1/15, FROM 7:00 AM TO 12:00 AM **DETOUR: COTTAGE GROVE RD WEST TO MONONA DR, SOUTH ON MONONA DR, EAST ON BUCKEYE RD TO STOUGHTON RD. -RIGHT AND LEFT SHOULDER CLOSED (24' LANE WIDTH RESTRICTION): ON RAMP FROM MILWAUKEE ST TO BUCKEYE RD, 4/7/15 TO 10/1/15 -RIGHT LANE CLOSED (16' LANE WIDTH RESTRICTION): OFF RAMP TO MILWAUKEE ST, 4/3/15 TO 5/1/15 -SINGLE LANE CLOSED (12' LANE WIDTH RESTRICTION): ON RAMP FROM MILWAUKEE ST TO BUCKEYE RD, 4/6/15 TO 4/27/15</p>	Friday, April 03, 2015	Thursday, October 01, 2015
80	SW	DANE	US 51	<p>US 51 NB -RIGHT SHOULDER CLOSED (16' LANE WIDTH RESTRICTION): HAUGEN RD TO I-90/US 51 NB,</p>	Monday, April 27, 2015	Friday, May 15, 2015

				4/27/15 TO 5/15/15, FROM 7:00 AM TO 7:00 PM		
81	SW	DANE/ROCK	US 51	<p>US 51 NB -FLAGGING OPERATION (15' LANE WIDTH RESTRICTION): KIDDER RD TO ROCK RIVER, 4/9/15 TO 4/17/15, FROM 7:00 AM TO 5:00 PM -LANE RESTRICTION (11' LANE WIDTH RESTRICTION): JACOBUS RD, 4/16/15 TO 5/8/15, FROM 7:00 AM TO 5:00 PM</p> <p>US 51 SB -FLAGGING OPERATION (15' LANE WIDTH RESTRICTION): COUNTY M TO KIDDER RD, 4/9/15 TO 4/17/15, FROM 7:00 AM TO 5:00 PM -LANE RESTRICTION (11' LANE WIDTH RESTRICTION): JACOBUS RD, 4/16/15 TO 5/8/15, FROM 7:00 AM TO 5:00 PM</p>	Thursday, April 09, 2015	Friday, May 08, 2015
56	SW	DODGE	WIS 16/WIS 26/WIS 60	<p>WIS 16 EB/WIS 26 SB -SINGLE LANE CLOSED (14' LANE WIDTH RESTRICTION): COUNTY J TO COUNTY L, 4/6/15 TO 5/4/15</p> <p>WIS 16 WB/WIS 26 NB -LANE RESTRICTION (15' LANE WIDTH RESTRICTION): COUNTY J TO HOGSBACK RD, 10/30/14 TO 9/4/15 -SINGLE LANE CLOSED (14' LANE WIDTH RESTRICTION): COUNTY L TO COUNTY J, 4/6/15 TO 5/4/15</p> <p>WIS 26 SB -LANE RESTRICTION (15' LANE WIDTH RESTRICTION): HOGSBACK RD TO COUNTY J, 10/30/14 TO 9/4/15</p> <p>WIS 60 EB -LANE RESTRICTION (15' LANE WIDTH</p>	Thursday, October 30, 2014	Friday, September 04, 2015

				<p>RESTRICTION): WIS 16 EB TO COUNTY W, 10/30/14 TO 9/4/15</p> <p>WIS 60 WB -LANE RESTRICTION (15' LANE WIDTH RESTRICTION): COUNTY W TO WIS 60 EB (END DIVIDED), 10/30/14 TO 9/4/15</p>		
30	SW	DODGE	WIS 33	<p>WIS 33 EB -FULL CLOSURE: MAPLE AVE TO SPRING ST, 3/30/15 TO 8/28/15 **DETOUR: EB WIS 33 TO SB DECLARK ST TO EB INDUSTRIAL DRIVE TO SB US 151 TO EB WIS 33</p> <p>WIS 33 WB -FULL CLOSURE: SPRING ST TO MAPLE AVE, 3/30/15 TO 8/28/15 **DETOUR: WB WIS 33 TO NB US 151 TO WB INDUSTRIAL DRIVE TO NB DECLARK ST TO WB WIS 33</p>	Monday, March 30, 2015	Friday, August 28, 2015
25	SW	GRANT	US 61/US 151/WIS 35	<p>US 61 NB/US 151 NB/WIS 35 NB -LEFT LANE CLOSED (23' LANE WIDTH RESTRICTION): BADGER RD, 3/16/15 TO 8/24/15</p> <p>US 61 SB/US 151 SB/WIS 35 SB -RIGHT LANE CLOSED (17' LANE WIDTH RESTRICTION): OFF RAMP TO EAGLE POINT RD TO BADGER RD, 3/16/15 TO 8/24/15</p>	Monday, March 16, 2015	Monday, August 24, 2015
42	SW	IOWA	WIS 23	<p>WIS 23 EB -LANE RESTRICTION (11' LANE WIDTH RESTRICTION): WISCONSIN RIVER, 3/30/15 TO 4/29/15, FROM 12:00 AM TO 12:00 AM</p> <p>WIS 23 WB -LANE RESTRICTION (11' LANE WIDTH RESTRICTION): IOWA - SAUK CO LINE TO</p>	Monday, March 30, 2015	Wednesday, April 29, 2015

				LOWER WYOMING RD, 3/30/15 TO 4/29/15, FROM 12:00 AM TO 12:00 AM		
58	SW	JUNEAU	I-90/I-94	<p>I-90 EB/I-94 EB -LEFT LANE CLOSED (15' LANE WIDTH RESTRICTION): MILE MARKER 73 TO MILE MARKER 77, 4/5/15 TO 4/14/15, FROM 7:00 PM TO 5:00 AM</p> <p>I-90 WB/I-94 WB -LEFT LANE CLOSED (15' LANE WIDTH RESTRICTION): MILE MARKER 77 TO MILE MARKER 73, 4/5/15 TO 4/16/15, FROM 7:00 PM TO 5:00 AM</p>	Sunday, April 05, 2015	Tuesday, April 14, 2015
84	SW	JUNEAU	US 12/WIS 16	<p>US 12 EB/WIS 16 EB -FULL CLOSURE: DIVISION ST N TO PINE ST, 4/29/15 TO 7/24/15 **DETOUR: WIS 80 EB IN NEW LISBON, TO I-90 EB, WIS 82 WB IN MAUSTON, TO US 12/WIS 16.</p> <p>US 12 WB/WIS 16 WB -FULL CLOSURE: PINE ST TO DIVISION ST, 4/29/15 TO 7/23/15 **DETOUR: WIS 82 EB IN MAUSTON, TO I-90 WB TO WIS 80 WB IN NEW LISBON TO US 12/WIS 16.</p>	Wednesday, April 29, 2015	Friday, July 24, 2015
83	SW	JUNEAU	WIS 82	<p>WIS 82 EB -RIGHT LANE CLOSED (16' LANE WIDTH RESTRICTION): LINCOLN ST TO KENNEDY ST, 4/20/15 TO 4/27/15</p>	Monday, April 20, 2015	Monday, April 27, 2015
43	SW	LA CROSSE	I-90/US 53/WIS 157	<p>I-90 EB -SINGLE LANE CLOSED (15' LANE WIDTH RESTRICTION): MISSISSIPPI RIVER TO I-90 EB, 3/30/15 TO 11/15/15</p> <p>I-90 WB</p>	Monday, March 30, 2015	Sunday, November 15, 2015

				<p>-LANE RESTRICTION (24' LANE WIDTH RESTRICTION): WIS 16 UNDER TO OFF RAMP TO WIS 35 SB, 4/10/15 TO 11/15/15</p> <p>-SINGLE LANE CLOSED (15' LANE WIDTH RESTRICTION): OFF RAMP TO WIS 35 SB TO MISSISSIPPI RIVER, 3/30/15 TO 11/15/15</p> <p>I-90 EB/US 53 NB</p> <p>-LANE RESTRICTION (24' LANE WIDTH RESTRICTION): I-90 EB TO OFF RAMP TO WIS 16, 4/10/15 TO 11/15/15</p> <p>US 53 NB/WIS 157 WB</p> <p>-FULL CLOSURE: WIS 157 NB TO I-90 WB (S-W), 4/6/15 TO 11/15/15</p> <p>**DETOUR: WIS 157 TO MAIN ST BACK TO WIS 157 SOUTH TO I-90 WB ON RAMP</p> <p>US 53 SB/WIS 157 EB</p> <p>-FULL CLOSURE: US-53 SB TO I-90 EB (N-E), 4/6/15 TO 11/15/15</p> <p>**DETOUR: WIS 157 TO WIS 16 EB TO I-90 EB ON RAMP</p>		
66	SW	LAFAYETTE	WIS 81	<p>WIS 81 EB</p> <p>-LANE RESTRICTION (11' LANE WIDTH RESTRICTION): WELLS ST TO CLAY ST, 4/6/15 TO 8/17/15</p> <p>WIS 81 WB</p> <p>-LANE RESTRICTION (11' LANE WIDTH RESTRICTION): CLAY ST TO WELLS ST, 4/6/15 TO 8/17/15</p>	Monday, April 06, 2015	Monday, August 17, 2015
9	SW	MONROE	I-94	<p>I-94 EB</p> <p>-LEFT LANE CLOSED (24' LANE WIDTH RESTRICTION): MILE MARKER 136 TO OFF RAMP TO INDUSTRIAL AVE, 3/9/15 TO</p>	Monday, March 09, 2015	Friday, May 22, 2015

				5/22/15 I-94 WB -FULL CLOSURE : ON RAMP FROM US 12 , 3/12/15 TO 5/22/15 **DETOUR: DETOUR ROUTE WILL BE SIGNED DIRECTING TRAFFIC TO WIS 21 ON RAMP -RIGHT LANE CLOSED (16' LANE WIDTH RESTRICTION): MILE MARKER 146 TO MILE MARKER 136, 3/12/15 TO 5/22/15		
85	SW	SAUK	US 12	US 12 EB -RIGHT SHOULDER CLOSED (14' LANE WIDTH RESTRICTION): SKILLET CREEK RD TO US 12 WB (BEGIN DIVIDED), 4/14/15 TO 5/1/15, FROM 7:00 AM TO 6:00 PM	Tuesday, April 14, 2015	Friday, May 01, 2015
86	SW	VERNON	WIS 56	WIS 56 EB -RIGHT AND LEFT SHOULDER CLOSED (22' LANE WIDTH RESTRICTION): MAIN ST TO MUNDSACK RD, 4/20/15 TO 6/12/15	Monday, April 20, 2015	Friday, June 12, 2015