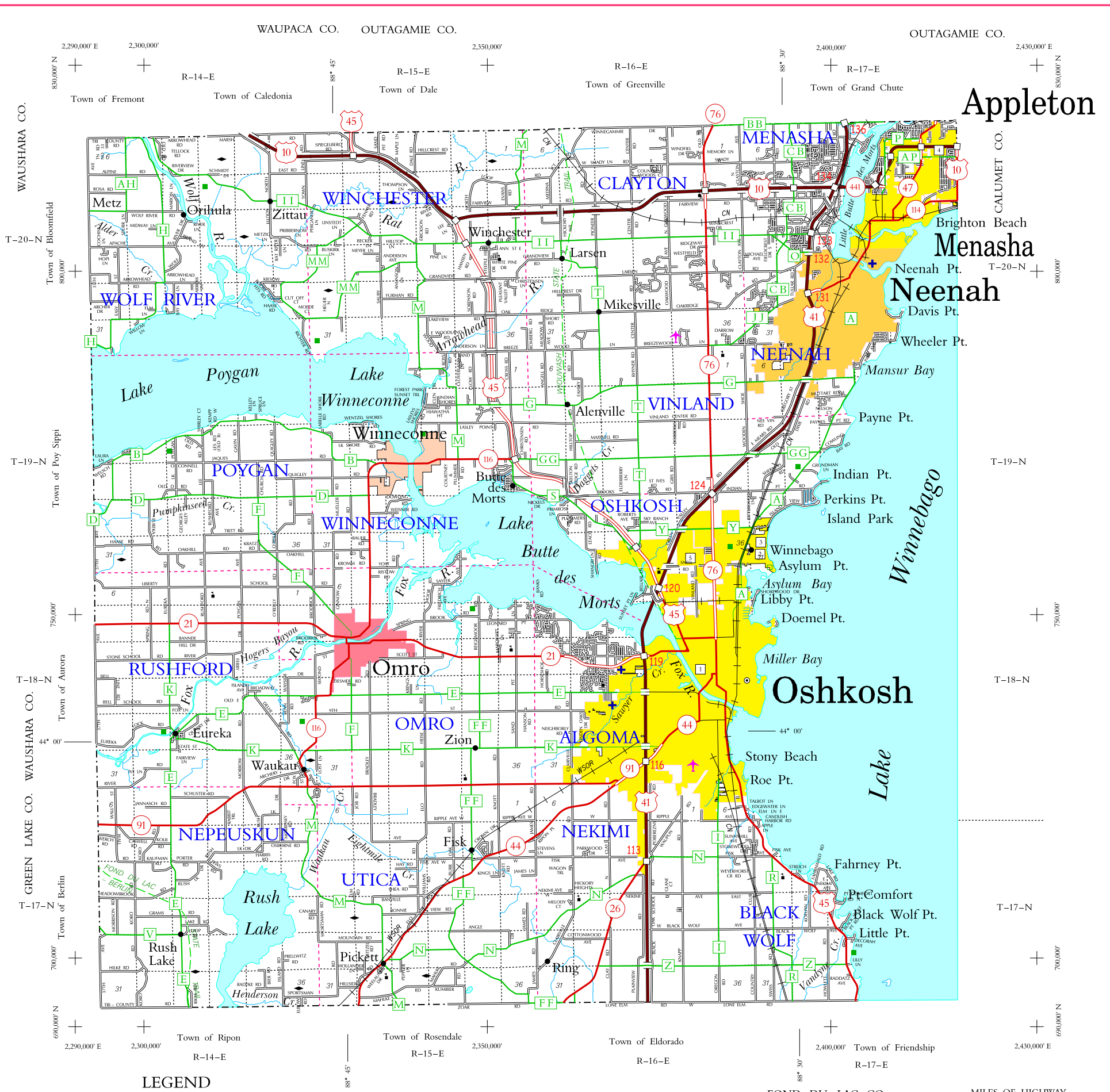

LEGEND

- Freeway
- Multilane Divided
- U.S. or State Hwy
- County Trunk Hwy
- Town Road
- Firelane
- Railroad
- State Trail
- Interchange
- Highway Separation
- Interstate Highway No. (94)
- U.S. Highway No. (18)
- State Highway No. (59)
- County Highway Letter (T)
- State Boundary
- County Boundary
- Civil Town Boundary
- Section Line
- Dam
- Hospital
- Schools
- Airport
- County Seat
- Unincorporated Village
- Fish Hatchery
- Game Farm
- Public Hunt. or Fish. Grds.
- Public Camp & Picnic Grds.
- Ranger Station
- State Park
- County Park — With Facilities / Without Facilities
- Rest Area — Modern Facilities
- Wayside — Rustic Facilities
- *University of Wisconsin – Oshkosh* (1)
- *Winnebago Mental Health Institute* (2)
- *Winnebago Correctional Center* (3)
- *University of Wisconsin – Fox Valley* (4)
- *Oshkosh Correctional Institution* (5)

CIVIL TOWNS

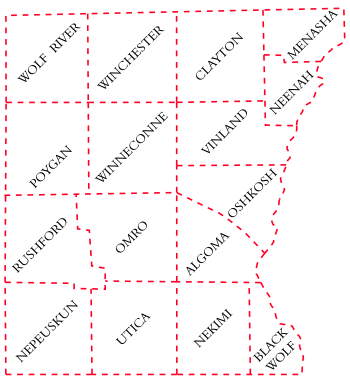

SECTION NUMBERING OF A TOWNSHIP

6	5	4	3	2	1
7	8	9	10	11	12
18	17	16	15	14	13
19	20	21	22	23	24
30	29	28	27	26	25
31	32	33	34	35	36

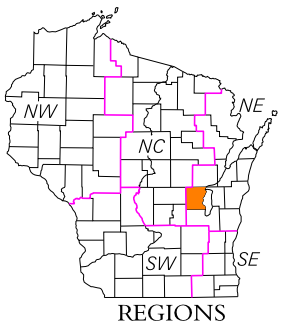

REGIONS

Grid based on the state plane coordinate system south zone and the NAD 27

For boundaries of public hunting and fishing grounds please contact the Department of Natural Resources

MILES OF HIGHWAY

as of Dec. 31, 2012

STATE	169
COUNTY	220
LOCAL ROADS	1,181
OTHER ROADS	0
TOTAL FOR COUNTY	1,570

Land Area (2000 Census) ..... 439 sq mi
Population (2000 Census) 156,763
County Seat ..... Oshkosh

WINNEBAGO CO.

DEPARTMENT OF TRANSPORTATION
STATE OFFICE BUILDING
Madison, Wisconsin

SCALE 0 1 2 MILES

Corrected for
JAN. 2014

Base compiled from U.S.G.S. Quadrangles
1:100,000 Series