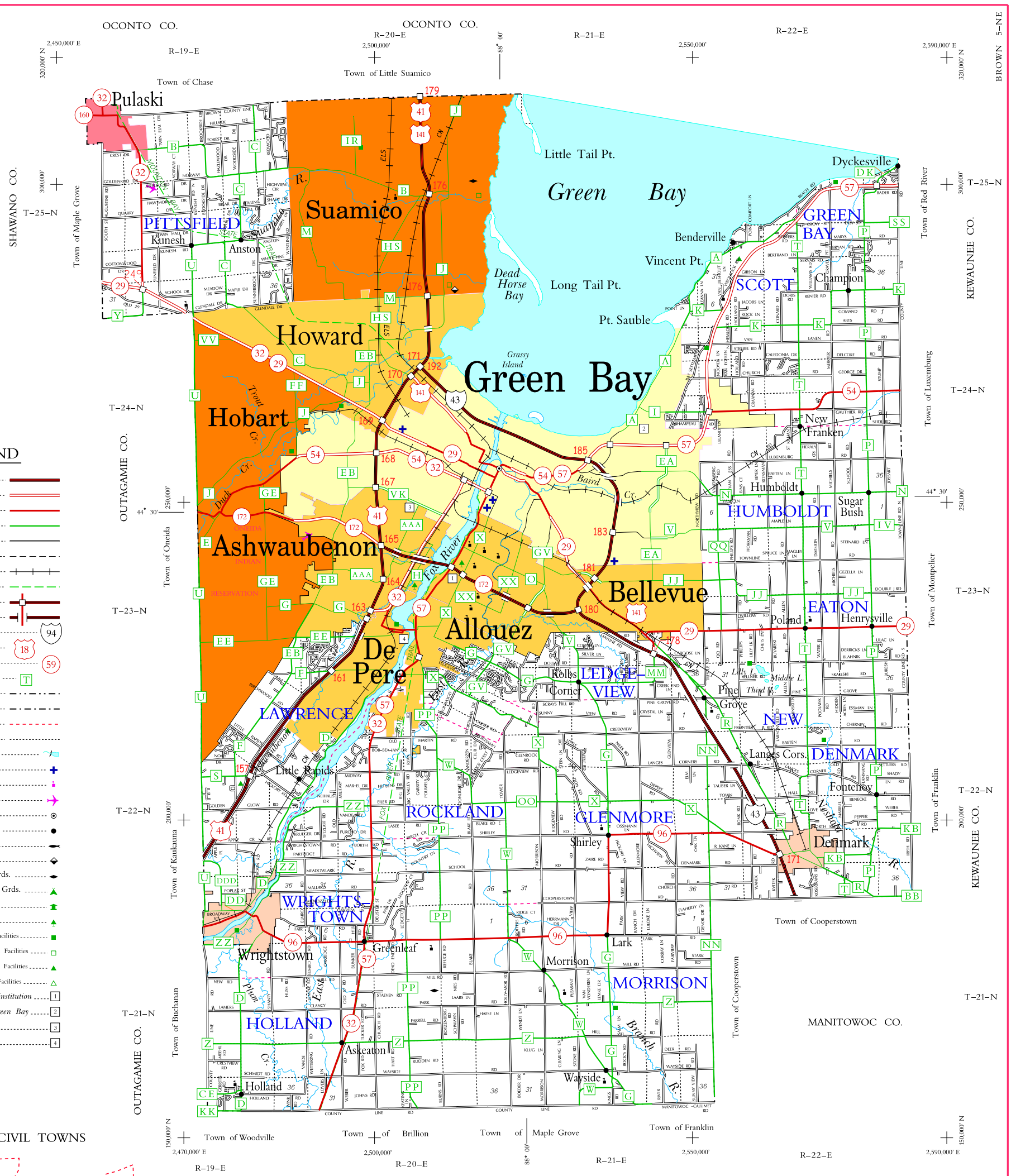

LEGEND

- Freeway
- Multilane Divided
- U.S. or State Hwy
- County Trunk Hwy
- Town Road
- Firelane
- Railroad
- State Trail
- Interchange
- Highway Separation
- Interstate Highway No. (94)
- U.S. Highway No. (18)
- State Highway No. (59)
- County Highway Letter (T)
- State Boundary
- County Boundary
- Civil Town Boundary
- Section Line
- Dam
- Hospital
- Schools
- Airport
- County Seat
- Unincorporated Village
- Fish Hatchery
- Game Farm
- Public Hunt. or Fish. Grds.
- Public Camp & Picnic Grds.
- Ranger Station
- State Park
- County Park — With Facilities / Without Facilities
- Rest area — Modern Facilities
- Wayside — Rustic Facilities
- *Green Bay Correctional Institution* (1)
- *Univ. of Wisconsin – Green Bay* (2)
- *Lambeau Field* (3)
- *St. Norbert College* (4)

CIVIL TOWNS

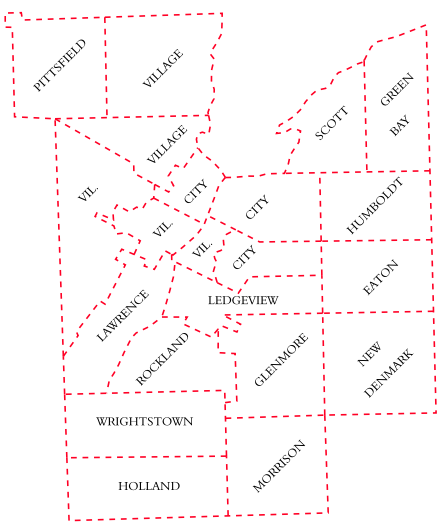

For boundaries of public hunting and fishing grounds please contact the Department of Natural Resources

Grid based on the state plane coordinate system central zone and the NAD 27

SECTION NUMBERING OF A TOWNSHIP

6	5	4	3	2	1
7	8	9	10	11	12
18	17	16	15	14	13
19	20	21	22	23	24
30	29	28	27	26	25
31	32	33	34	35	36

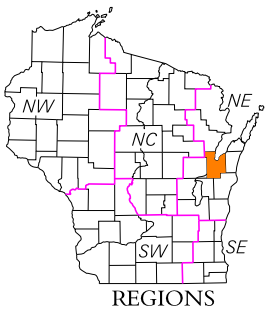

REGIONS

MILES OF HIGHWAY
as of Dec. 31, 2012

STATE	184
COUNTY	359
LOCAL ROADS	1774
OTHER ROADS	8
TOTAL FOR COUNTY	2,324

Land Area (2000 Census) ..... 529 sq mi
Population (2000 Census) 226,778
County Seat ..... Green Bay

BROWN CO.

DEPARTMENT OF TRANSPORTATION
STATE OFFICE BUILDING
Madison, Wisconsin

SCALE 0 1 2 MILES

Corrected for
JAN. 2014

Base compiled from U.S.G.S. Quadrangles
1:100,000 Series